

Milwaukee County Independent Redistricting Committee on 2021-10-15 1:00 PM - VIRTUAL MEETING

This meeting will be live-streamed on the County Legislative Information Center:

<https://milwaukeecounty.legistar.com/Calendar.aspx>

Meeting Time: 10-15-21 13:00

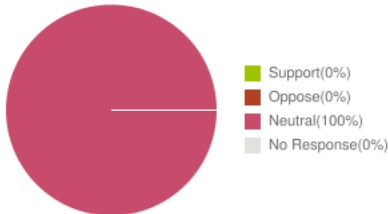
eComments Report

Meetings	Meeting Time	Agenda Items	Comments	Support	Oppose	Neutral
Milwaukee County Independent Redistricting Committee on 2021-10-15 1:00 PM - VIRTUAL MEETING This meeting will be live-streamed on the County Legislative Information Center: https://milwaukeecounty.legistar.com/Calendar.aspx	10-15-21 13:00	12	1	0	0	1

Sentiments for All Meetings

The following graphs display sentiments for comments that have location data. Only locations of users who have commented will be shown.

Overall Sentiment



Milwaukee County Independent Redistricting Committee on 2021-10-15 1:00 PM - VIRTUAL MEETING

This meeting will be live-streamed on the County Legislative Information Center:

<https://milwaukeecounty.legistar.com/Calendar.aspx>

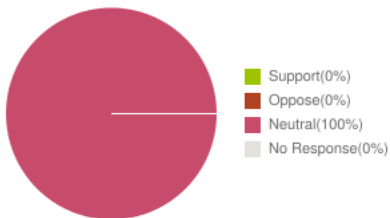
10-15-21 13:00

Agenda Name	Comments	Support	Oppose	Neutral
3 HRA21-427 Review, discussion, and possible approval of a 3rd redistricting Map for consideration to submit to the Milwaukee County Board of Supervisors (Version L). (ACTION ITEM)	1	0	0	1

Sentiments for All Agenda Items

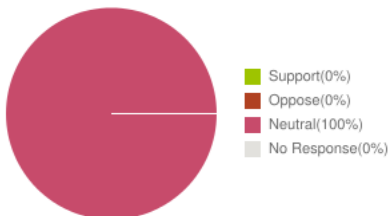
The following graphs display sentiments for comments that have location data. Only locations of users who have commented will be shown.

Overall Sentiment



Agenda Item: eComments for 3 HRA21-427 Review, discussion, and possible approval of a 3rd redistricting Map for consideration to submit to the Milwaukee County Board of Supervisors (Version L).
(ACTION ITEM)

Overall Sentiment



Craig Romanowski

Location:

Submitted At: 9:41am 10-15-21

Hello Honorable Judges of the Independent Redistricting Committee,

Is it possible to include the metrics from Dave's Redistricting in the minutes for Version L and any future maps? In particular, I would like to see the metric on compactness. Several of the maps have a bullet point that says, "generally compact" but it would be nice to see a metric for it for added detail.

Thank you for your time,
Craig Romanowski
Resident of Milwaukee County