

Milwaukee County Independent Redistricting Committee on 2021-09-23 7:00 PM - REVISION #2

**PLEASE NOTE THE CHANGE IN ITEM NO. 2 (FILE NO. HRA21-389).
VIRTUAL PUBLIC HEARING**

**This public hearing will be live-streamed on the
County Legislative Information Cen**

Meeting Time: 09-23-21 19:00

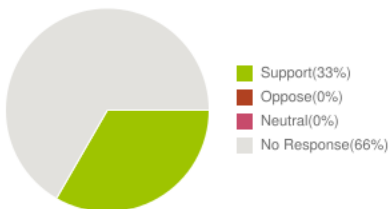
eComments Report

Meetings	Meeting Time	Agenda Items	Comments	Support	Oppose	Neutral
Milwaukee County Independent Redistricting Committee on 2021-09-23 7:00 PM - REVISION #2 PLEASE NOTE THE CHANGE IN ITEM NO. 2 (FILE NO. HRA21-389). VIRTUAL PUBLIC HEARING This public hearing will be live-streamed on the County Legislative Information Cen	09-23-21 19:00	14	6	2	0	0

Sentiments for All Meetings

The following graphs display sentiments for comments that have location data. Only locations of users who have commented will be shown.

Overall Sentiment



Milwaukee County Independent Redistricting Committee on 2021-09-23 7:00 PM - REVISION #2

PLEASE NOTE THE CHANGE IN ITEM NO. 2 (FILE NO. HRA21-389).

VIRTUAL PUBLIC HEARING

This public hearing will be live-streamed on the
County Legislative Information Cen

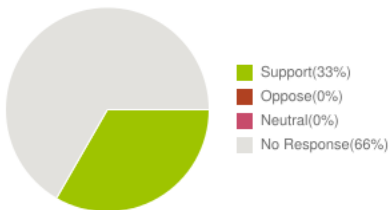
09-23-21 19:00

Agenda Name	Comments	Support	Oppose	Neutral
3 HRA21-386 A summary and review of the most recent redistricting map (Version E), that was provided to the Milwaukee County Redistricting Committee at the September 15, 2021, Virtual Public Hearing. (INFORMATION ONLY)	3	1	0	0
4 HRA21-358 Public Comment Regarding the Proposed District Maps. *Testimony Will Be Limited to 2 Minutes Per Speaker. (INFORMATION ONLY)	3	1	0	0

Sentiments for All Agenda Items

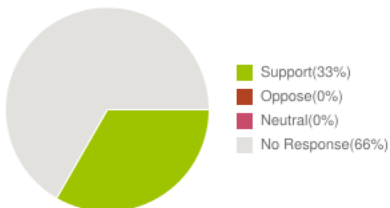
The following graphs display sentiments for comments that have location data. Only locations of users who have commented will be shown.

Overall Sentiment



Agenda Item: eComments for 3 HRA21-386 A summary and review of the most recent redistricting map (Version E), that was provided to the Milwaukee County Redistricting Committee at the September 15, 2021, Virtual Public Hearing. (INFORMATION ONLY)

Overall Sentiment



John Weishan

Location:

Submitted At: 4:48pm 09-23-21

To the Honorable members of the Milwaukee County Independent Redistricting Committee:

I would like to propose the following changes to version E redistricting map. The proposed changes would

influence the boundaries of the new districts #7, 10 and 11.

1) 76th street would be the western border of the New District 11, from Howard Ave. North to Greenfield Ave. Going by old ward numbers this would move West Allis ward 20 out of new district 10 and into the new District 11.

Also move (going by old ward number) West Allis ward 6 (Area north of greenfield avenue / MATC community) moving into the New District 10.

2) Howard Ave would be the Southern border of the New District 11, from 76th street east to 43rd Street. This would place some of the city of Milwaukee within the New District 7 and place City of Greenfield (old ward number 1) into the New District 11.

The proposed changes are requested to make the borders of the new 11th district more understandable and to keep communities and neighborhoods together.

The requested changes would have little to no effect on the demographic, race / ethnicity make-up of the new 11th please see the attached SEWRPC chart.

Thank you for your time

John F. Weishan Jr

Milwaukee County Supervisor 16th District. (414) 559-9521

District Population Deviation Deviation Prcnt White % of Total Black % of Total Hispanic % of Total Asian % of Total Other Two or More % of Total

7	53193	999	1.91%	39700	74.63%	2261	4.25%	6538	12.29%	3294	6.19%	1400	2.63%
10	51324	-870	-1.67%	36982	72.06%	3486	6.79%	7159	13.95%	1893	3.69%	1804	3.51%
11	52156	-38	-0.07%	29596	56.75%	4177	8.01%	14542	27.88%	1994	3.82%	1847	3.54%

Dyango Zerpa

Location:

Submitted At: 12:52pm 09-23-21

My name is Dyango Zerpa, I am a resident of the City of Milwaukee's South Side on 19th and National Avenue. I want to thank the members of this committee for taking the time to be part of the re-districting process. I want to express my support for map version E that is currently being considered. As a Latino, it is very important to me, that my neighbors and community members have the voice they deserve when electing their County Board Supervisors. I believe Map E creates two strong Latino majority districts and would ensure that our people can elect the candidates of our choice to represent us. I respectfully urge the committee to adopt map E.

Thank you for hearing my comment

Sylvia Ortiz-Velez

Location:

Submitted At: 5:51am 09-23-21

RE: Public Comment Regarding Independent Redistricting Committee finalizing legislative map

My name is Robert Miranda and I am a Milwaukee Community activist who resides in Milwaukee County.

Upon reviewing the various maps being proposed by the independent redistributing committee, I wish to go on record supporting Map E.

Map E allows for Latin/Hispanic population to be well represented. It allows for the opportunity to vote for a Latino/Hispanic representative in a district clearly Latino/Hispanic dominate and it gives Latino/Hispanic voting population opportunity to vote for a Latino/Hispanic representing our growing Latino/Hispanic community.

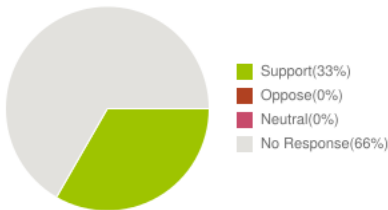
Voting is a vital part of our democracy. Allowing the vast majority of Latino/Hispanic voters the right to vote for a candidate representing Latino/Hispanic community interests is extremely important to democracy.

Map E provides that opportunity for Latino/Hispanic to be represented by a candidate the comes from our neighborhood in two districts that are predominantly Latino/Hispanic.

Best Regards,
Robert Miranda
Milwaukee County Resident
414-469-4182

Agenda Item: eComments for 4 HRA21-358 Public Comment Regarding the Proposed District Maps.
*Testimony Will Be Limited to 2 Minutes Per Speaker.
(INFORMATION ONLY)

Overall Sentiment



John Weishan

Location:
Submitted At: 4:49pm 09-23-21

To the Honorable members of the Milwaukee County Independent Redistricting Committee:

I would like to propose the following changes to version E redistricting map. The proposed changes would influence the boundaries of the new districts #7, 10 and 11.

1) 76th street would be the western border of the New District 11, from Howard Ave. North to Greenfield Ave. Going by old ward numbers this would move West Allis ward 20 out of new district 10 and into the new District 11.

Also move (going by old ward number) West Allis ward 6 (Area north of greenfield avenue / MATC community) moving into the New District 10.

2) Howard Ave would be the Southern border of the New District 11, from 76th street east to 43rd Street. This would place some of the city of Milwaukee within the New District 7 and place City of Greenfield (old ward number 1) into the New District 11.

The proposed changes are requested to make the borders of the new 11th district more understandable and to keep communities and neighborhoods together.

The requested changes would have little to no effect on the demographic, race / ethnicity make-up of the new

11th please see the attached SEWRPC chart.
Thank you for your time
John F. Weishan Jr
Milwaukee County Supervisor 16th District. (414) 559-9521

District	Population	Deviation	Deviation Prcnt	White % of Total	Black % of Total	Hispanic % of Total	Asian % of Total	Other or Two or More % of Total					
7	53193	999	1.91%	39700	74.63%	2261	4.25%	6538	12.29%	3294	6.19%	1400	2.63%
10	51324	-870	-1.67%	36982	72.06%	3486	6.79%	7159	13.95%	1893	3.69%	1804	3.51%
11	52156	-38	-0.07%	29596	56.75%	4177	8.01%	14542	27.88%	1994	3.82%	1847	3.54%

Dan Brophy

Location:
Submitted At: 3:19pm 09-23-21

This comment is submitted on behalf of community member, Tony Baez:
"I am in full support of Version E or recently proposed redistricting map. It allows two County Board of Supervisors districts, District #9 with a 70% Latino majority voters and District 13 with a 66.7% Latino majority voters. Latinos have shown the greatest growth of any ethnic/racial group in the County and City of Milwaukee since the 2010 Census, and both regions are likely to continue Latino growth. This is the time for the County Board to render a legacy that foresees Latino growth and creates the institutions that ensure their participation in our democracy!"

Sylvia Ortiz-Velez

Location:
Submitted At: 5:52am 09-23-21

RE: Public Comment Regarding Independent Redistricting Committee finalizing legislative map

My name is Robert Miranda and I am a Milwaukee Community activist who resides in Milwaukee County.

Upon reviewing the various maps being proposed by the independent redistributing committee, I wish to go on record supporting Map E.

Map E allows for Latin/Hispanic population to be well represented. It allows for the opportunity to vote for a Latino/Hispanic representative in a district clearly Latino/Hispanic dominate and it gives Latino/Hispanic voting population opportunity to vote for a Latino/Hispanic representing our growing Latino/Hispanic community.

Voting is a vital part of our democracy. Allowing the vast majority of Latino/Hispanic voters the right to vote for a candidate representing Latino/Hispanic community interests is extremely important to democracy.

Map E provides that opportunity for Latino/Hispanic to be represented by a candidate the comes from our neighborhood in two districts that are predominantly Latino/Hispanic.

Best Regards,
Robert Miranda
Milwaukee County Resident
414-469-4182