



River Front Boat Launch

Asphalt and Fill behind the boat launch ramp has washed into the lake exposing footings and making the area hazardous.




Veterans Park

Where the concrete meets the asphalt is near the Macarthur statue. There is a wash-out that has formed 3 feet wide and 2 feet deep at the moment.



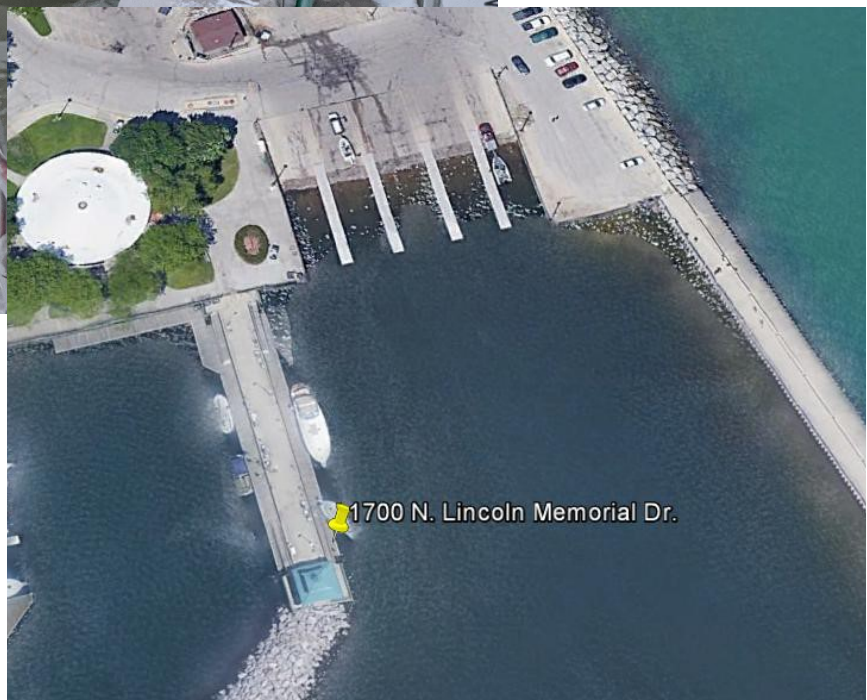
Oak Leaf Trail: Near Art Museum

Lost Railing footings, and sinkholes are starting to appear throughout the length of the waterfront walkway.



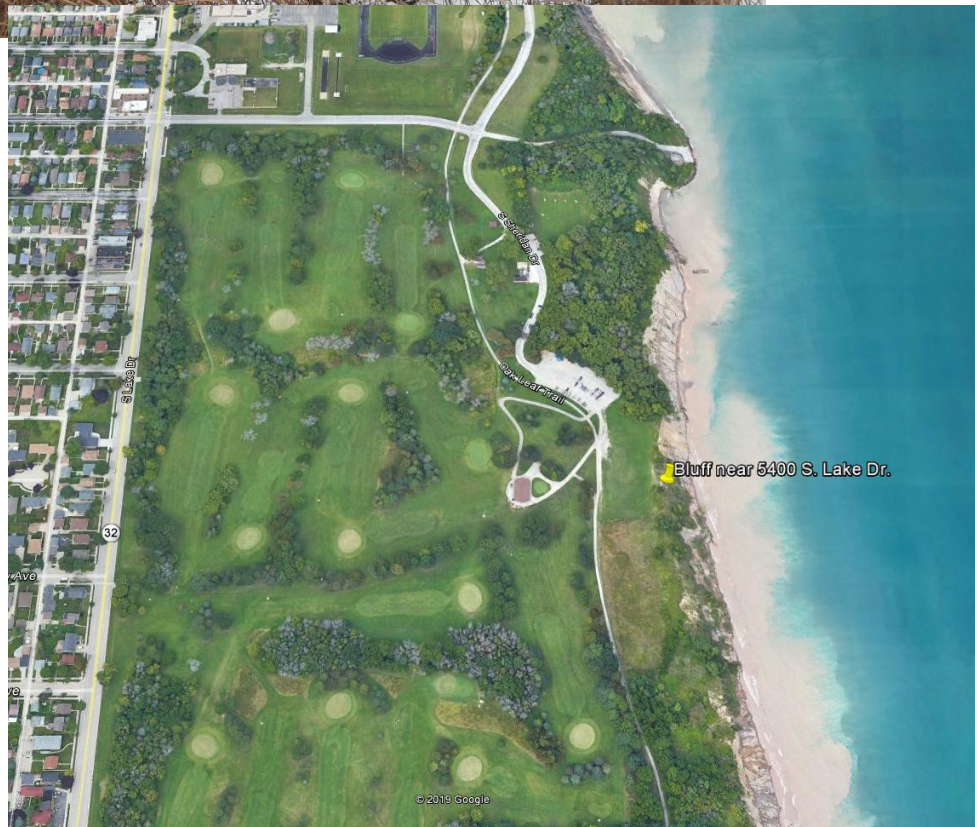
McKinley Marina Gas Dock

Gas Dock Ramp has collapsed. Only two of the supports are left intact.



Warnimont Golf Course

A section of the bluff estimated to 20' by 30' directly across from the clubhouse has completely failed.



McKinley Boat Launch

The photos sent depict damage sustained due to extreme weather conditions, including high winds and waves, over the course of January 10-12 at McKinley Marina. Sustained wave action from Lake Michigan resulted in the integrity of the McKinley Marina parking lot and boat launch area being severely compromised and a good portion of it rendered unusable to vehicle and boating traffic. This damage also impedes pedestrian access to the government pier (owed by the Army Corps of Engineers). Along with the asphalt surfacing being compromised, waves and water that penetrated the area have resulted in some undermining of the area as well.



North Point Parking lot

A section of the parking lot estimated 200' x 200' of asphalt has collapsed and washed into the lake.



Bay View Park

A section of the bluff estimated 50' x 50' has collapsed into the lake.



Lake Park

Approximately 600 ft of shoreline was affected, there are multiple areas with varying levels of erosion. The most impacted areas are straight east of the south goal post and on the far North end (where county land meets Waterworks property).

