

MILWAUKEE COUNTY BOARD OF SUPERVISORS

SUBSTITUTE AMENDMENT NO. 1

DATE: July 28, 2011

TO: Item 49, File No. 11-364

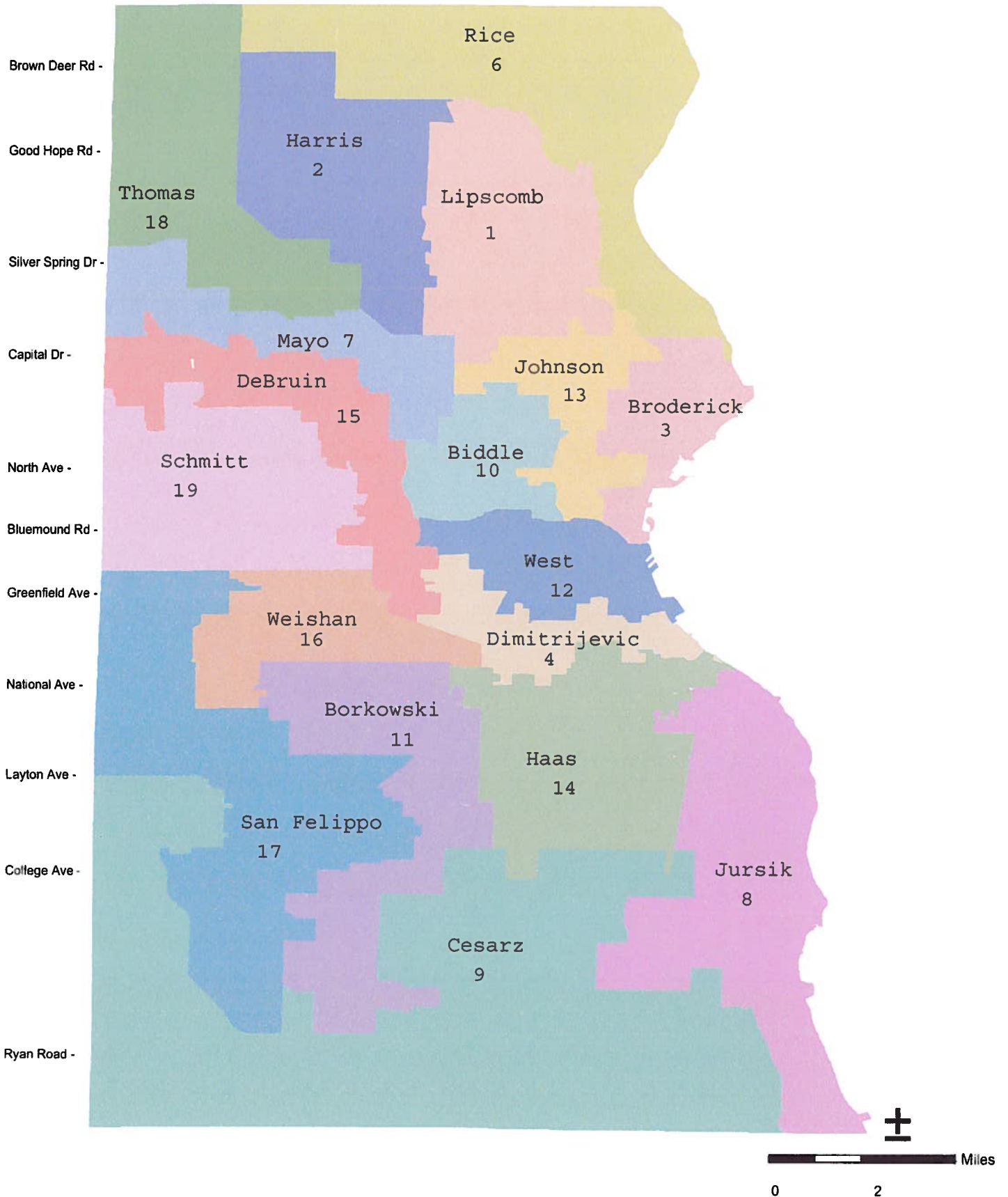
COMMITTEE: Special Committee on Redistricting

OFFERED BY SUPERVISOR(S): Rice

1. **SUBSTITUTE** the attached district map, population data, and maps with boundaries of each Supervisory District for the proposed redistricting materials referenced within the file.
2. **DELETE** the BE IT FURTHER RESOLVED clause beginning on line 31 and **INSERT** the following:

BE IT FURTHER RESOLVED, that a conforming ordinance that incorporates the attached Supervisory District maps shall be submitted for consideration by the County Board no later than September 1, 2011.

Hispanics for Leadership - Milwaukee County Supervisory Districts



Source Data: Wards provided by the Wisconsin Legislative Reference Bureau, 2011, and the 2012 City of Milwaukee Wards Adopted May 2011.

Distribution Results Based on Voting Age Population

District	Total Pop +18		White Pop +18		Black Pop +18		Hispanic Pop +18		Other Minority Pop +18		Combined Minority +18	
	#	%	#	%	#	%	#	%	#	%	#	%
1	36,021	5.1%	10,382	28.8%	23,915	66.4%	897	2.5%	827	2.3%	25,639	71.2%
2	34,718	4.9%	8,843	25.5%	22,049	63.5%	1,036	3.0%	2,790	8.0%	25,875	74.5%
3	48,558	6.8%	39,232	80.8%	4,598	9.5%	2,385	4.9%	2,343	4.8%	9,326	19.2%
4	36,008	5.1%	14,457	40.1%	1,594	4.4%	18,430	51.2%	1,527	4.2%	21,551	59.9%
6	39,129	5.5%	30,837	78.8%	5,182	13.2%	1,050	2.7%	2,060	5.3%	8,292	21.2%
7	37,942	5.3%	10,974	28.9%	24,440	64.4%	1,150	3.0%	1,378	3.6%	26,968	71.1%
8	42,872	6.0%	38,060	88.8%	835	1.9%	2,718	6.3%	1,259	2.9%	4,812	11.2%
9	41,165	5.8%	34,821	84.6%	2,045	5.0%	2,142	5.2%	2,157	5.2%	6,344	15.4%
10	38,321	5.4%	10,146	26.5%	22,790	59.5%	2,120	5.5%	3,265	8.5%	28,175	73.5%
11	41,941	5.9%	34,772	82.9%	1,120	2.7%	3,776	9.0%	2,273	5.4%	7,169	17.1%
12	35,543	5.0%	8,252	23.2%	3,235	9.1%	22,580	63.5%	1,476	4.2%	27,291	76.8%
13	39,823	5.6%	11,428	28.7%	25,374	63.7%	1,563	3.9%	1,458	3.7%	28,395	71.3%
14	40,579	5.7%	31,126	76.7%	1,120	2.8%	6,373	15.7%	1,960	4.8%	9,453	23.3%
15	38,784	5.5%	28,307	73.0%	7,075	18.2%	2,073	5.3%	1,329	3.4%	10,477	27.0%
16	41,143	5.8%	34,715	84.4%	1,284	3.1%	3,801	9.2%	1,343	3.3%	6,428	15.6%
17	44,038	6.2%	39,552	89.8%	868	2.0%	1,797	4.1%	1,821	4.1%	4,486	10.2%
18	33,734	4.7%	10,597	31.4%	19,534	57.9%	1,493	4.4%	2,110	6.3%	23,137	68.6%
19	41,083	5.8%	36,599	89.1%	1,220	3.0%	1,736	4.2%	1,528	3.7%	4,484	10.9%
Total*	711,402	100	433,100	60.9%	168,278	23.7%	77,120	10.8%	32,904	4.6%	278,302	39.1%
Majority % of Districts	>50%		10		6		2					
Majority % of Districts	>60%		10		4		1					
Majority % of Districts	>70%		10		0		0					
Majority % of Districts	>80%		7		0		0					

*Results are based upon 2010 Ward data provided by the Wisconsin State Legislative Reference Bureau, and adjusted 2012 City of Milwaukee Wards adopted May 2011.

District	Total Pop		White Pop		Black Pop		Hispanic Pop		Other Minority Pop		Combined Minority	
	#	%	#	%	#	%	#	%	#	%	#	%
1	50,742	5.4%	12,181	24.0%	35,693	70.3%	1,586	3.1%	1,282	2.5%	38,561	76.0%
2	51,169	5.4%	9,961	19.5%	34,441	67.3%	1,770	3.5%	4,997	9.8%	41,208	80.5%
3	53,616	5.7%	41,717	77.8%	6,114	11.4%	3,102	5.8%	2,683	5.0%	11,899	22.2%
4	53,047	5.6%	16,642	31.4%	2,852	5.4%	31,308	59.0%	2,245	4.2%	36,405	68.6%
6	51,833	5.5%	39,415	76.0%	7,559	14.6%	1,697	3.3%	3,162	6.1%	12,418	24.0%
7	54,569	5.8%	13,050	23.9%	37,301	68.4%	2,020	3.7%	2,198	4.0%	41,519	76.1%
8	54,193	5.7%	46,513	85.8%	1,394	2.6%	4,541	8.4%	1,745	3.2%	7,680	14.2%
9	52,968	5.6%	43,768	82.6%	2,559	4.8%	3,413	6.4%	3,228	6.1%	9,200	17.4%
10	53,728	5.7%	10,528	19.6%	35,051	65.2%	3,114	5.8%	5,035	9.4%	43,200	80.4%
11	52,856	5.6%	41,753	79.0%	1,809	3.4%	6,008	11.4%	3,286	6.2%	11,103	21.0%
12	53,449	5.6%	9,368	17.5%	5,544	10.4%	36,364	68.0%	2,173	4.1%	44,081	82.5%
13	53,109	5.6%	11,770	22.2%	37,192	70.0%	2,302	4.3%	1,845	3.5%	41,339	77.8%
14	52,453	5.5%	37,283	71.1%	1,849	3.5%	10,326	19.7%	2,995	5.7%	15,170	28.9%
15	50,870	5.4%	34,633	68.1%	10,695	21.0%	3,505	6.9%	2,037	4.0%	16,237	31.9%
16	52,347	5.5%	41,750	79.8%	2,150	4.1%	6,489	12.4%	1,958	3.7%	10,597	20.2%
17	54,727	5.8%	47,571	86.9%	1,488	2.7%	3,043	5.6%	2,625	4.8%	7,156	13.1%
18	50,128	5.3%	12,257	24.5%	31,833	63.5%	2,524	5.0%	3,514	7.0%	37,871	75.5%
19	51,975	5.5%	44,837	86.3%	2,052	3.9%	2,933	5.6%	2,153	4.1%	7,138	13.7%
Total*	947,779	100	514,997	54.3	257,576	27.2	126,045	13.3	49,161	5.2	432,782	45.7
Majority % of Districts	>55%		10		6		2					
Majority % of Districts	>60%		10		6		1					
Majority % of Districts	>70%		9		2		0					
Majority % of Districts	>80%		4		0		0					

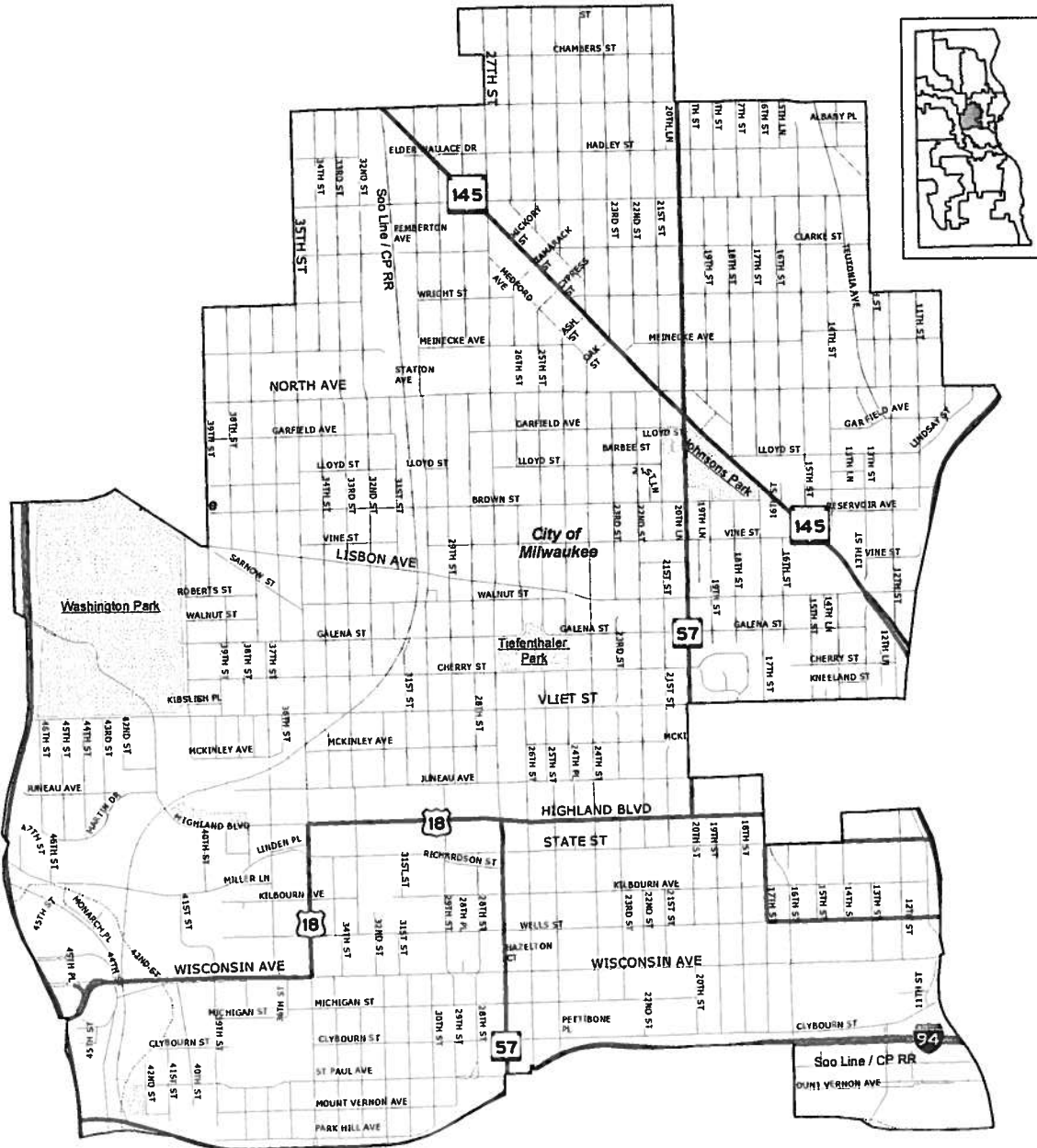
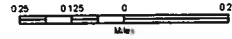
*Results are based upon 2010 Ward data provided by the Wisconsin State Legislative Reference Bureau, and adjusted 2012 City of Milwaukee Wards adopted May 2011.

**BOARD OF ELECTION COMMISSIONERS
MILWAUKEE COUNTY**

COURTHOUSE, ROOM G-3 901 NORTH 9TH STREET
MILWAUKEE, WISCONSIN TELEPHONE 278-4060

Supervisor: **Biddle**

**HISPANICS FOR LEADERSHIP PLAN
JULY 27, 2011**

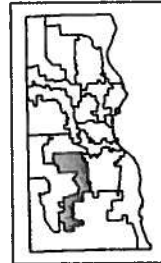
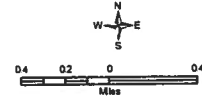
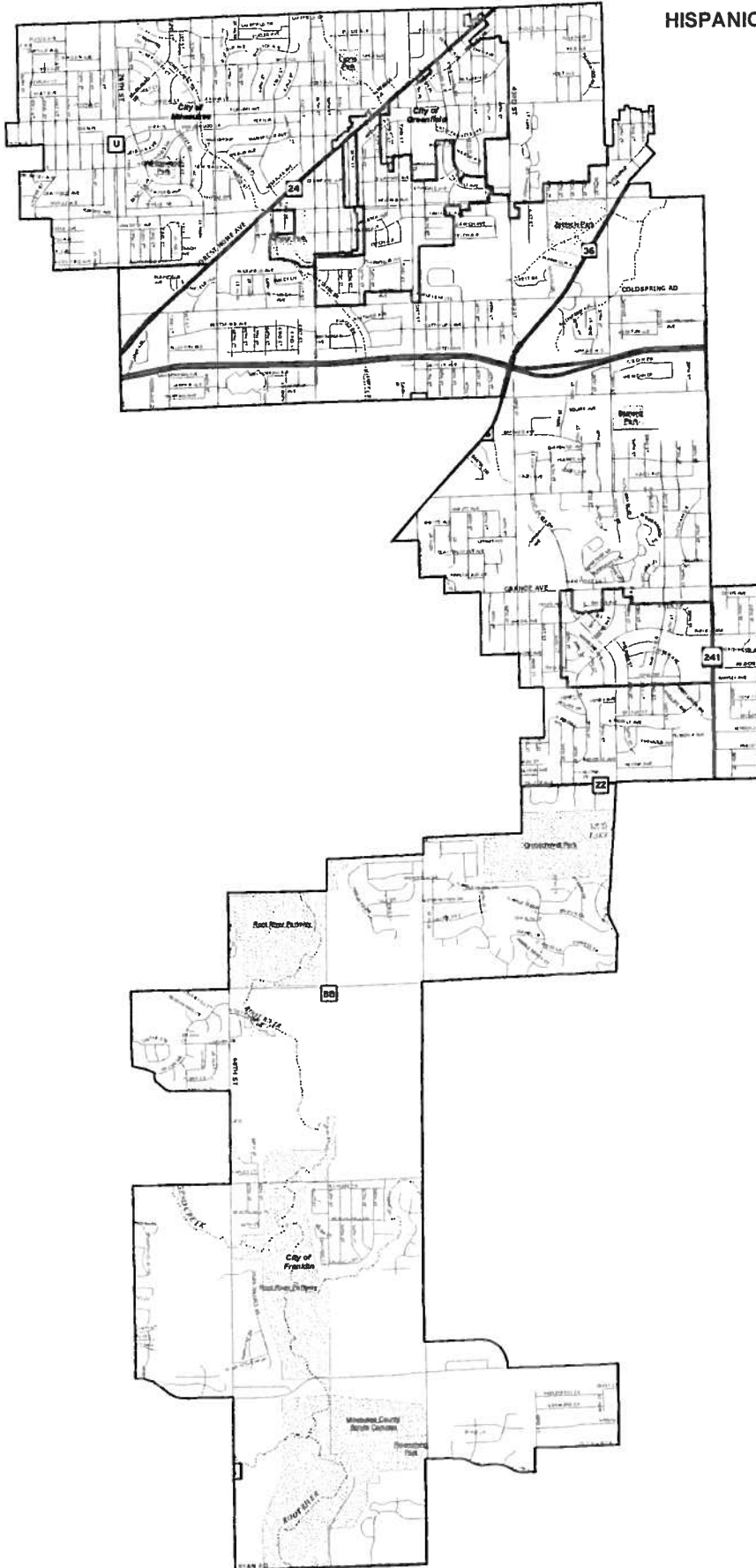



**BOARD OF ELECTION COMMISSIONERS
MILWAUKEE COUNTY**

COURTHOUSE, ROOM G-3 901 NORTH 9TH STREET
MILWAUKEE, WISCONSIN TELEPHONE 278-4060

Supervisor: **Borkowski**

**HISPANICS FOR LEADERSHIP PLAN
JULY 27, 2011**



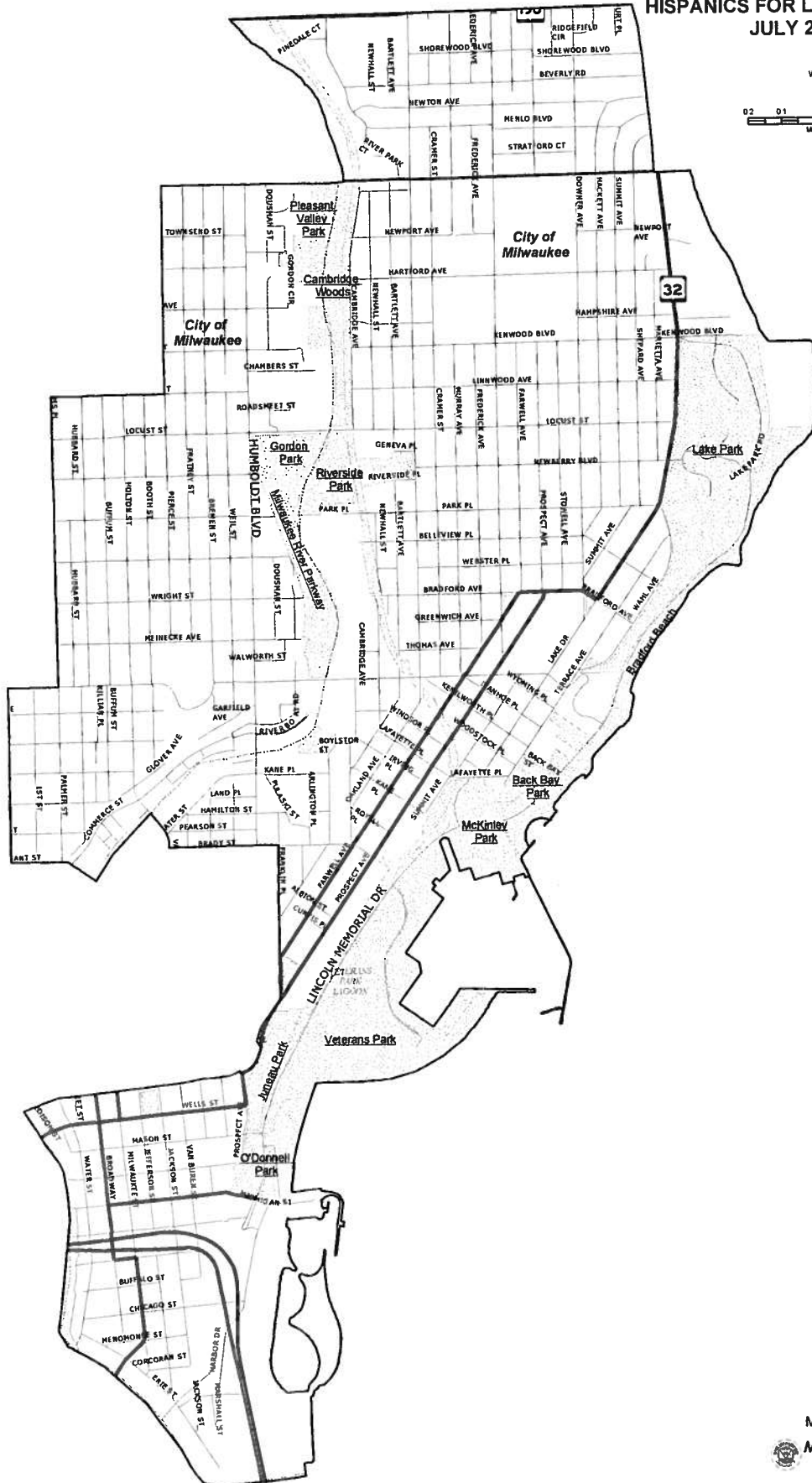
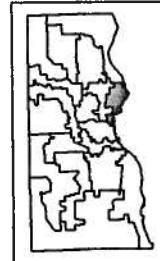
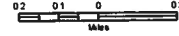
Map Prepared By:
 **Milwaukee County
Land Information Office**

BOARD OF ELECTION COMMISSIONERS
MILWAUKEE COUNTY

COURTHOUSE, ROOM G-3 901 NORTH 9TH STREET
MILWAUKEE, WISCONSIN TELEPHONE 278-4060

Supervisor: Broderick

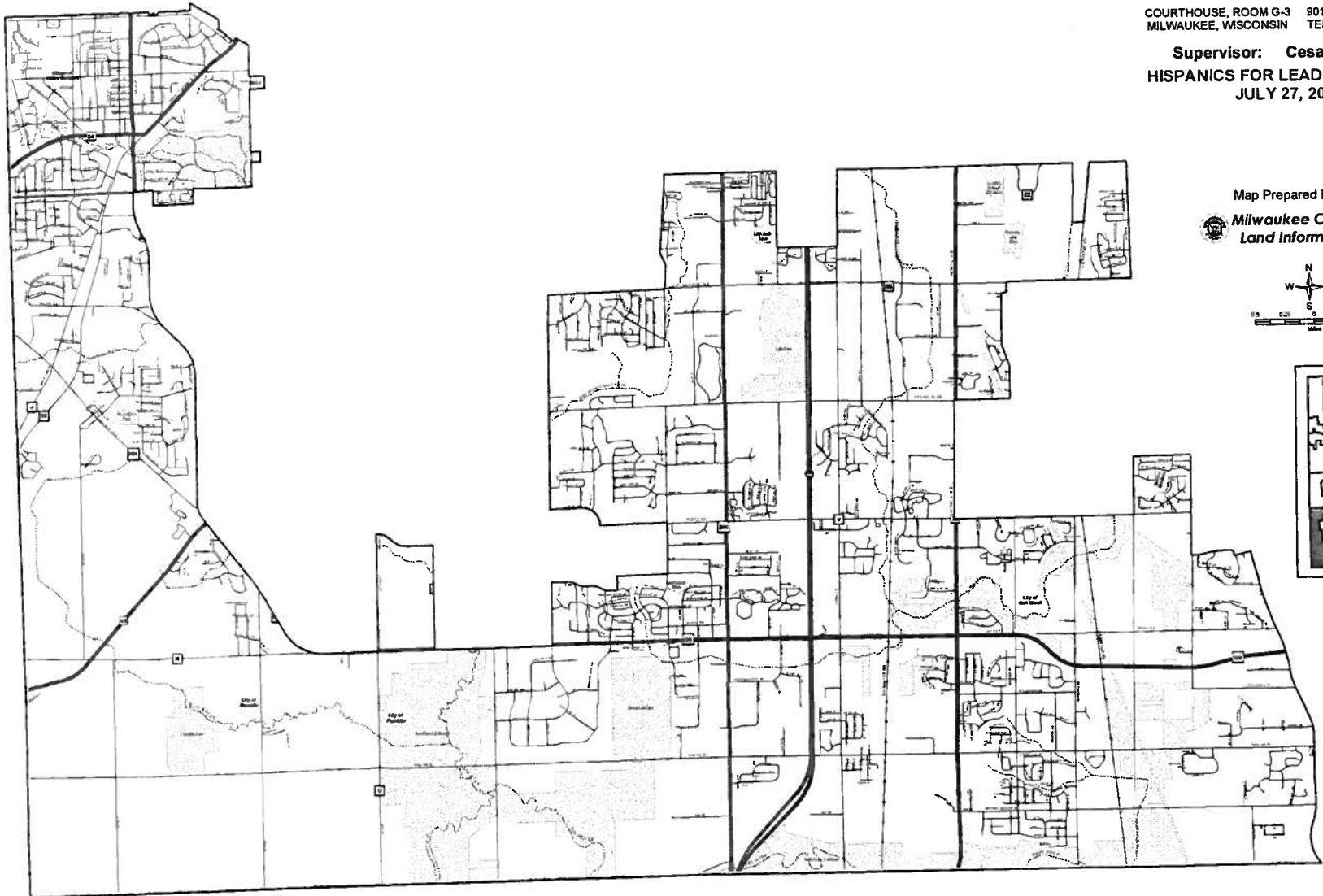
HISPANICS FOR LEADERSHIP PLAN
JULY 27, 2011



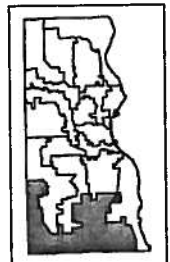
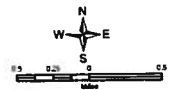
**BOARD OF ELECTION COMMISSIONERS
MILWAUKEE COUNTY**

COURTHOUSE, ROOM G-3 901 NORTH 9TH STREET
MILWAUKEE, WISCONSIN TELEPHONE 278-4060

Supervisor: Cesarz
HISPANICS FOR LEADERSHIP PLAN
JULY 27, 2011



Map Prepared By:
Milwaukee County
Land Information Office

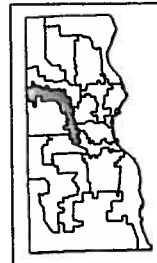
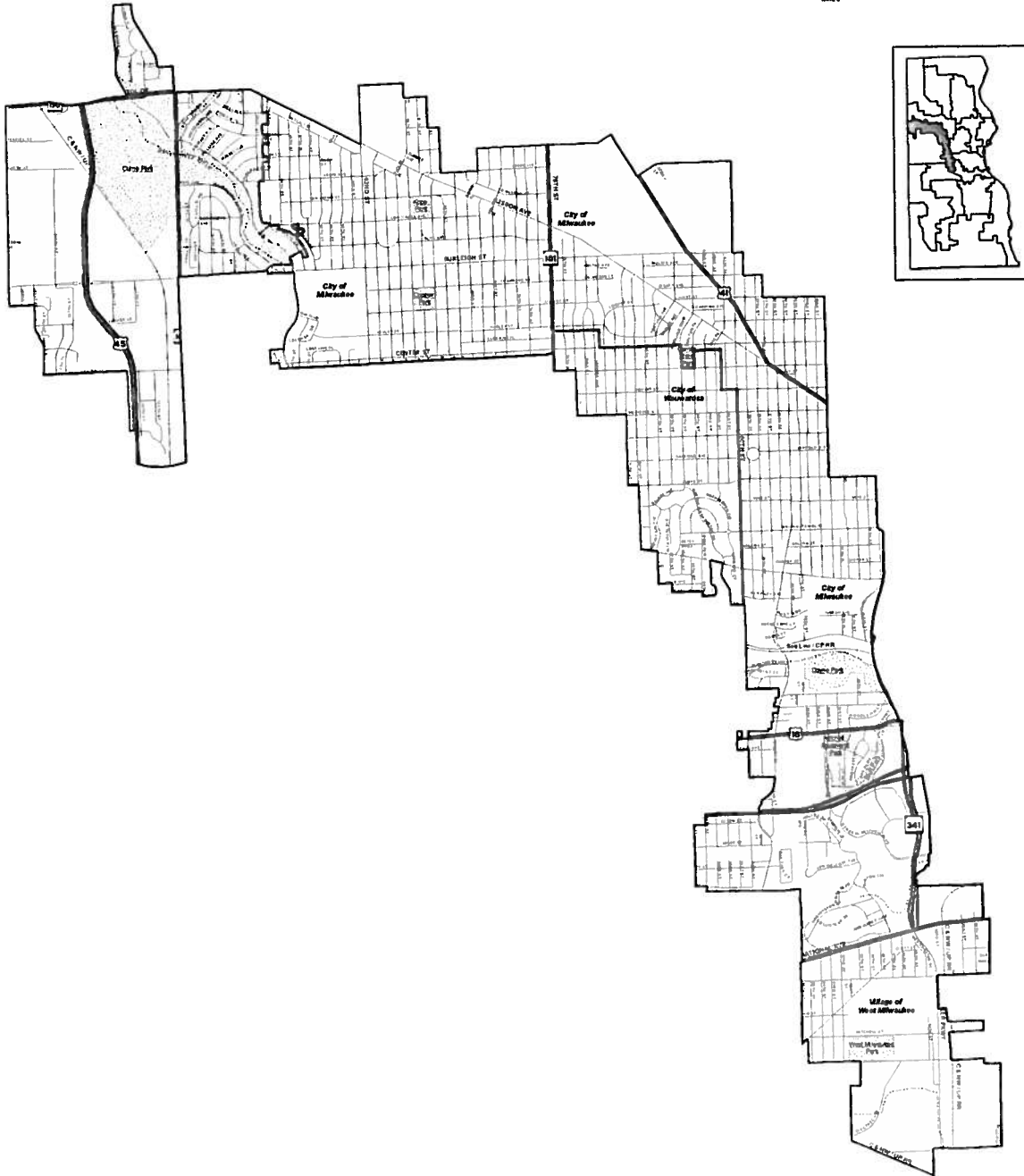
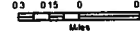


**BOARD OF ELECTION COMMISSIONERS
MILWAUKEE COUNTY**

COURTHOUSE, ROOM G-3 901 NORTH 9TH STREET
MILWAUKEE, WISCONSIN TELEPHONE 278-4060

Supervisor: **DeBruin**

**HISPANICS FOR LEADERSHIP PLAN
JULY 27, 2011**



Map Prepared By



**Milwaukee County
Land Information Office**

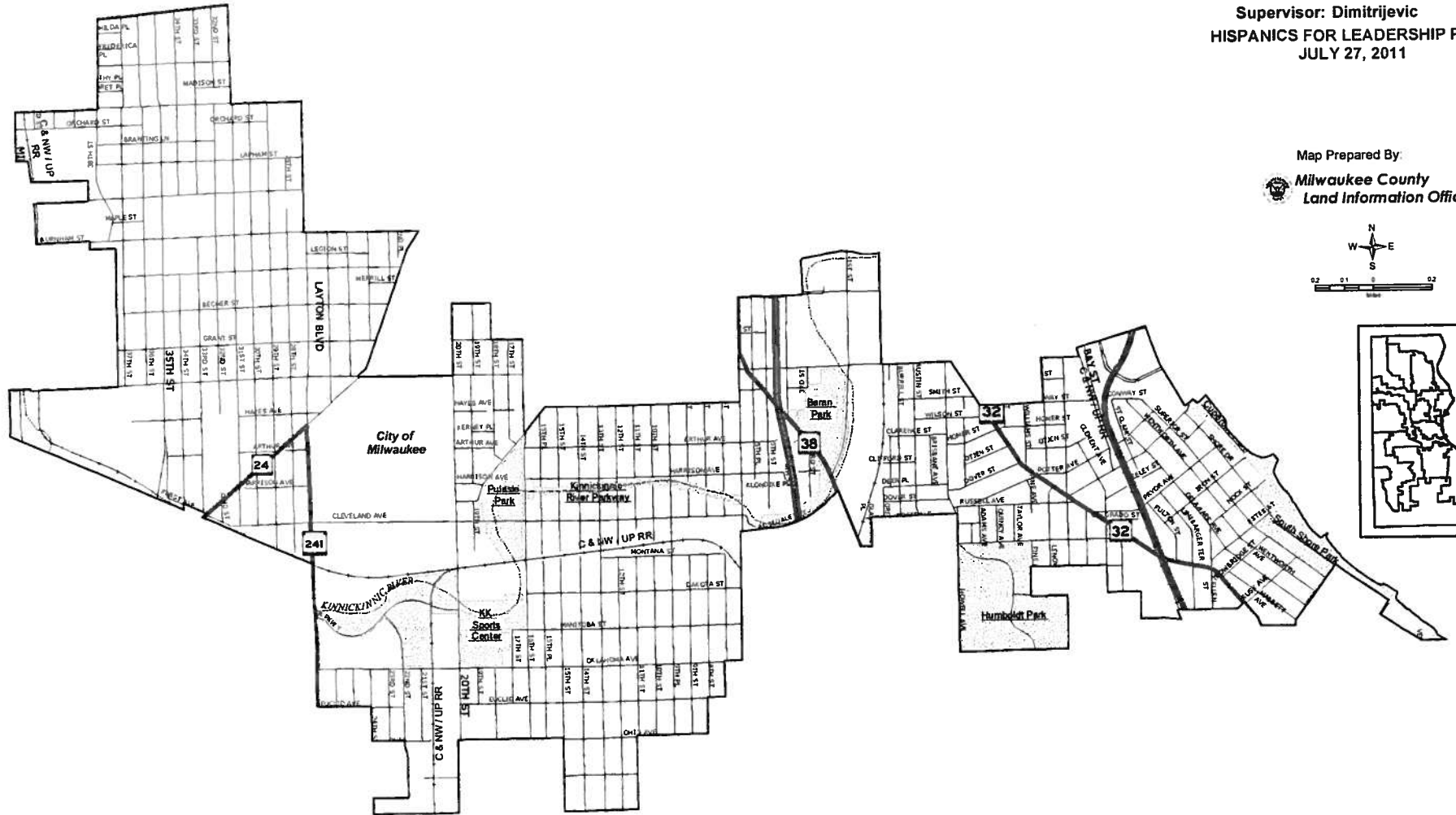
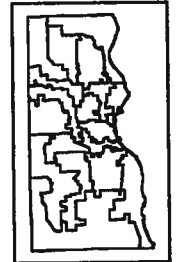
**BOARD OF ELECTION COMMISSIONERS
MILWAUKEE COUNTY**

COURTHOUSE, ROOM G-3 901 NORTH 9TH STREET
MILWAUKEE, WISCONSIN TELEPHONE 278-4060

**Supervisor: Dimitrijevic
HISPANICS FOR LEADERSHIP PLAN
JULY 27, 2011**

Map Prepared By:

 **Milwaukee County
Land Information Office**

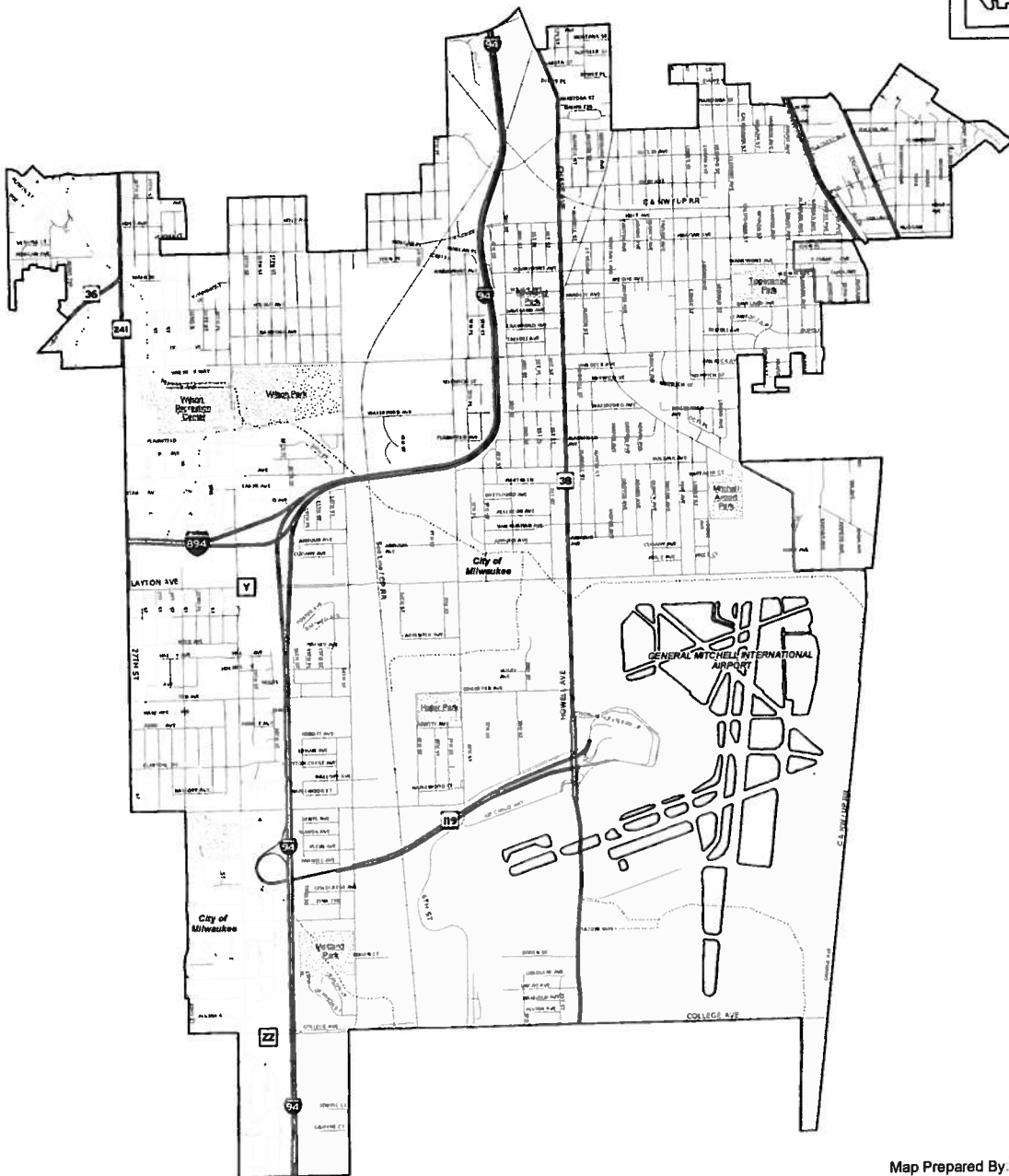
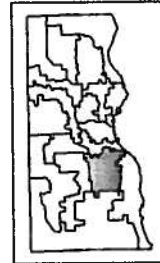
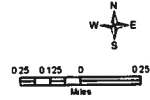


**BOARD OF ELECTION COMMISSIONERS
MILWAUKEE COUNTY**

COURTHOUSE, ROOM G-3 901 NORTH 9TH STREET
MILWAUKEE, WISCONSIN TELEPHONE 278-4060

Supervisor: Haas

**HISPANICS FOR LEADERSHIP PLAN
JULY 27, 2011**



Map Prepared By:

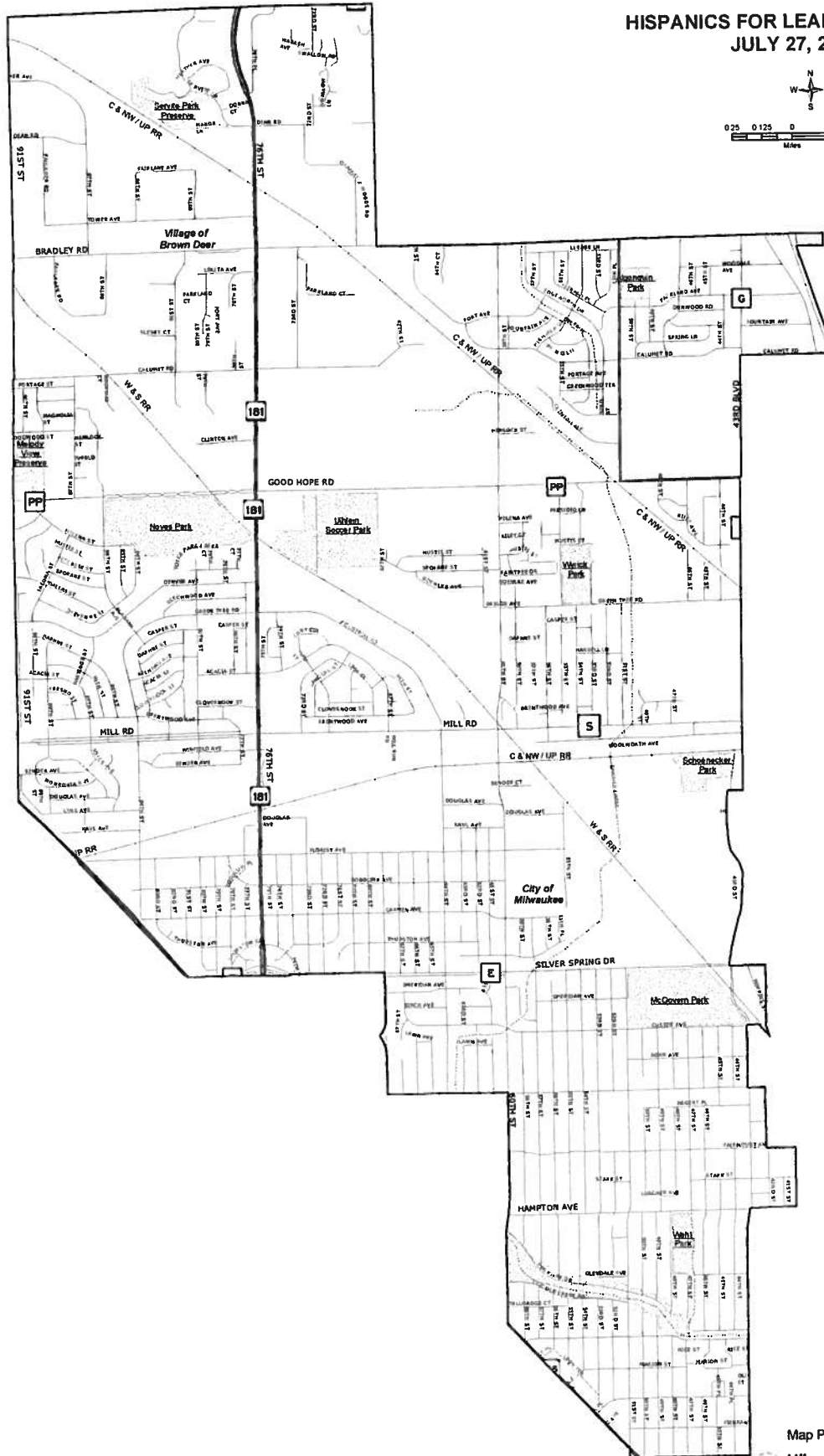
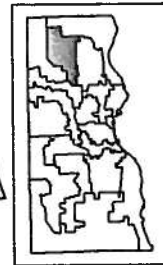
 **Milwaukee County
Land Information Office**

**BOARD OF ELECTION COMMISSIONERS
MILWAUKEE COUNTY**

COURTHOUSE, ROOM G-3 901 NORTH 9TH STREET
MILWAUKEE, WISCONSIN TELEPHONE 278-4060

Supervisor: **Harris**

**HISPANICS FOR LEADERSHIP PLAN
JULY 27, 2011**

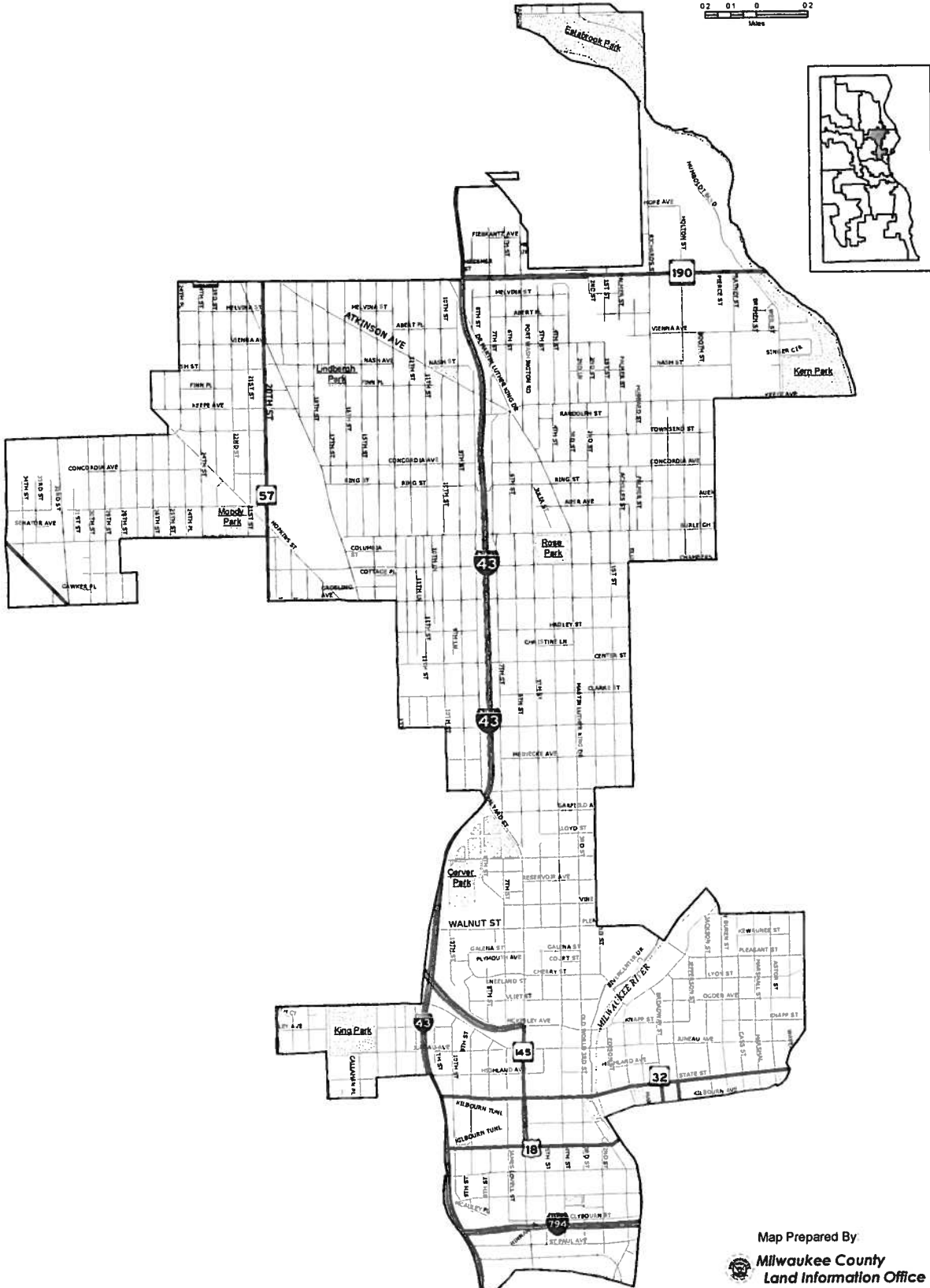


**BOARD OF ELECTION COMMISSIONERS
MILWAUKEE COUNTY**

COURTHOUSE, ROOM G-3 901 NORTH 9TH STREET
MILWAUKEE, WISCONSIN TELEPHONE 278-4060

Supervisor: **Johnson**

**HISPANICS FOR LEADERSHIP PLAN
JULY 27, 2011**



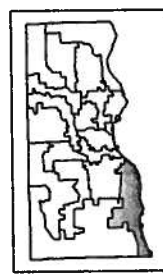
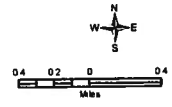
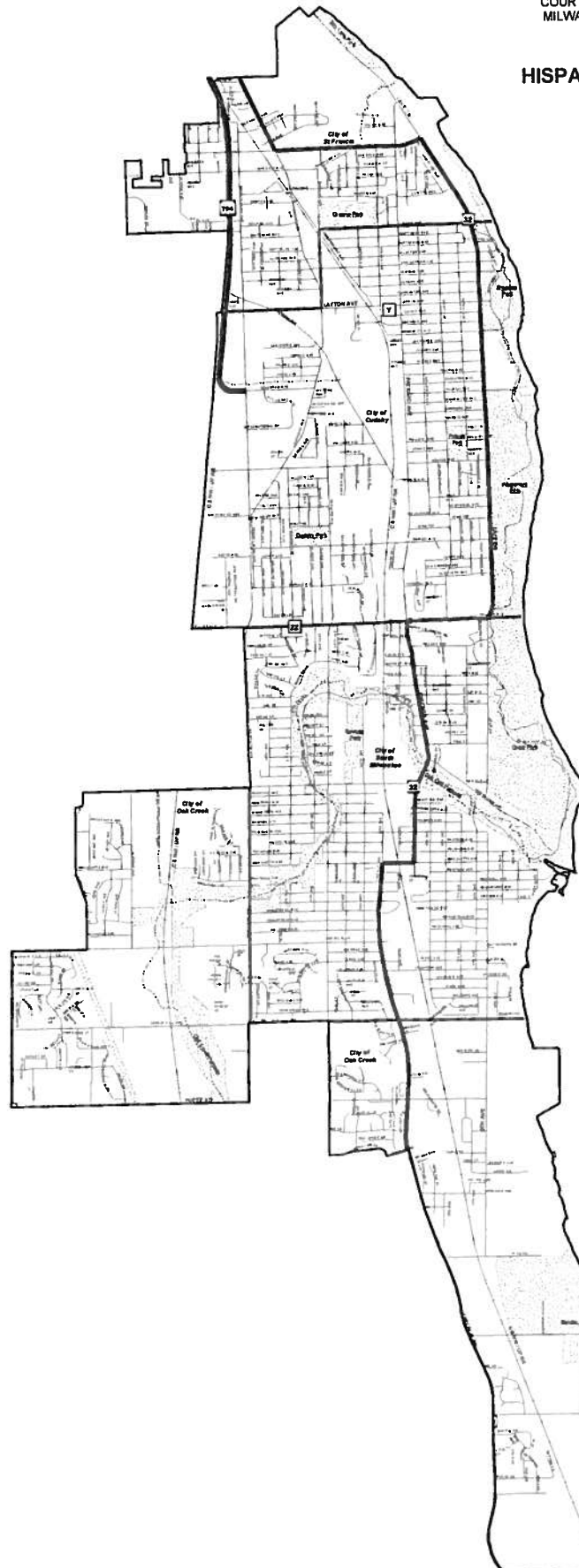
Map Prepared By
 Milwaukee County
Land Information Office

**BOARD OF ELECTION COMMISSIONERS
MILWAUKEE COUNTY**

COURTHOUSE, ROOM G-3 901 NORTH 9TH STREET
MILWAUKEE, WISCONSIN TELEPHONE 278-4060

Supervisor: **Jursik**

**HISPANICS FOR LEADERSHIP PLAN
JULY 27, 2011**



**BOARD OF ELECTION COMMISSIONERS
MILWAUKEE COUNTY**

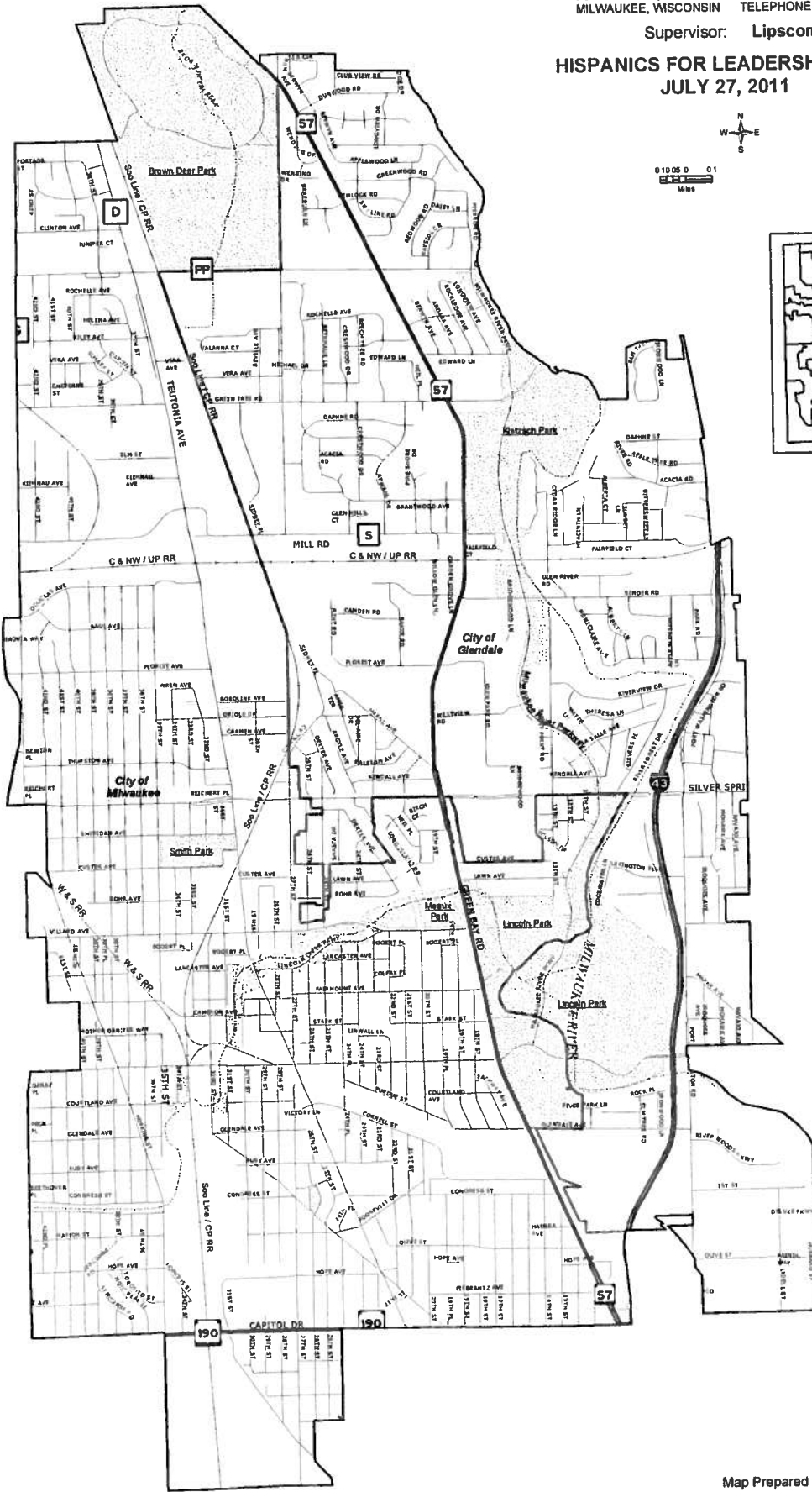
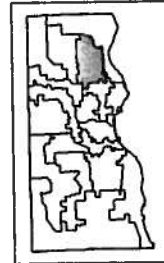
COURTHOUSE, ROOM G-3 901 NORTH 9TH STREET
MILWAUKEE, WISCONSIN TELEPHONE 278-4060

Supervisor: **Lipscomb**

**HISPANICS FOR LEADERSHIP PLAN
JULY 27, 2011**



0 10 05 0 01
Miles

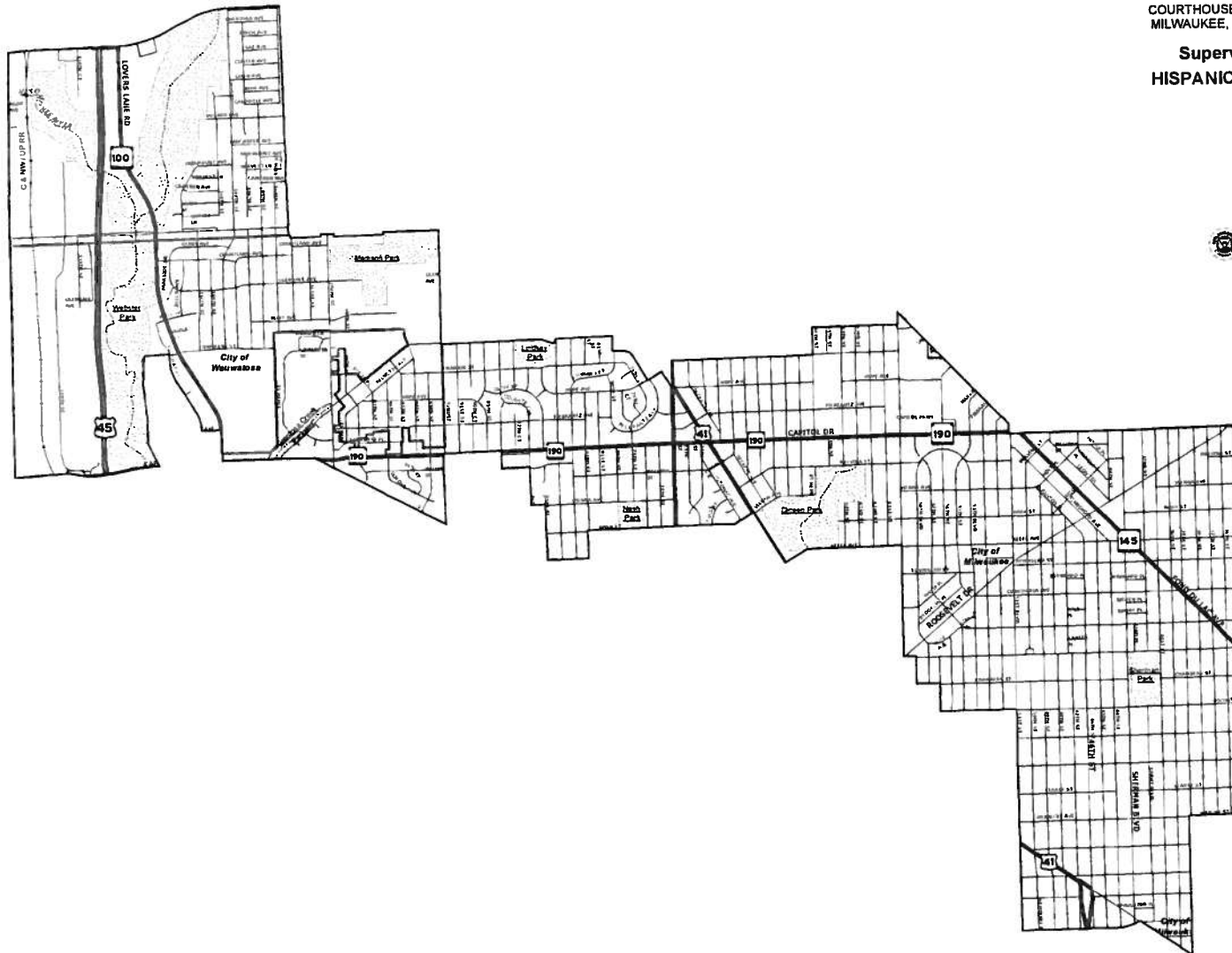


Map Prepared By
 **Milwaukee County
Land Information Office**

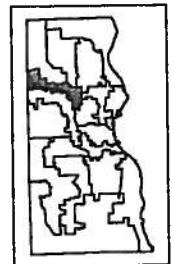
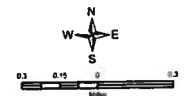
**BOARD OF ELECTION COMMISSIONERS
MILWAUKEE COUNTY**

COURTHOUSE, ROOM G-3 901 NORTH 9TH STREET
MILWAUKEE, WISCONSIN TELEPHONE 278-4060

Supervisor: Mayo
HISPANICS FOR LEADERSHIP PLAN
JULY 27, 2011



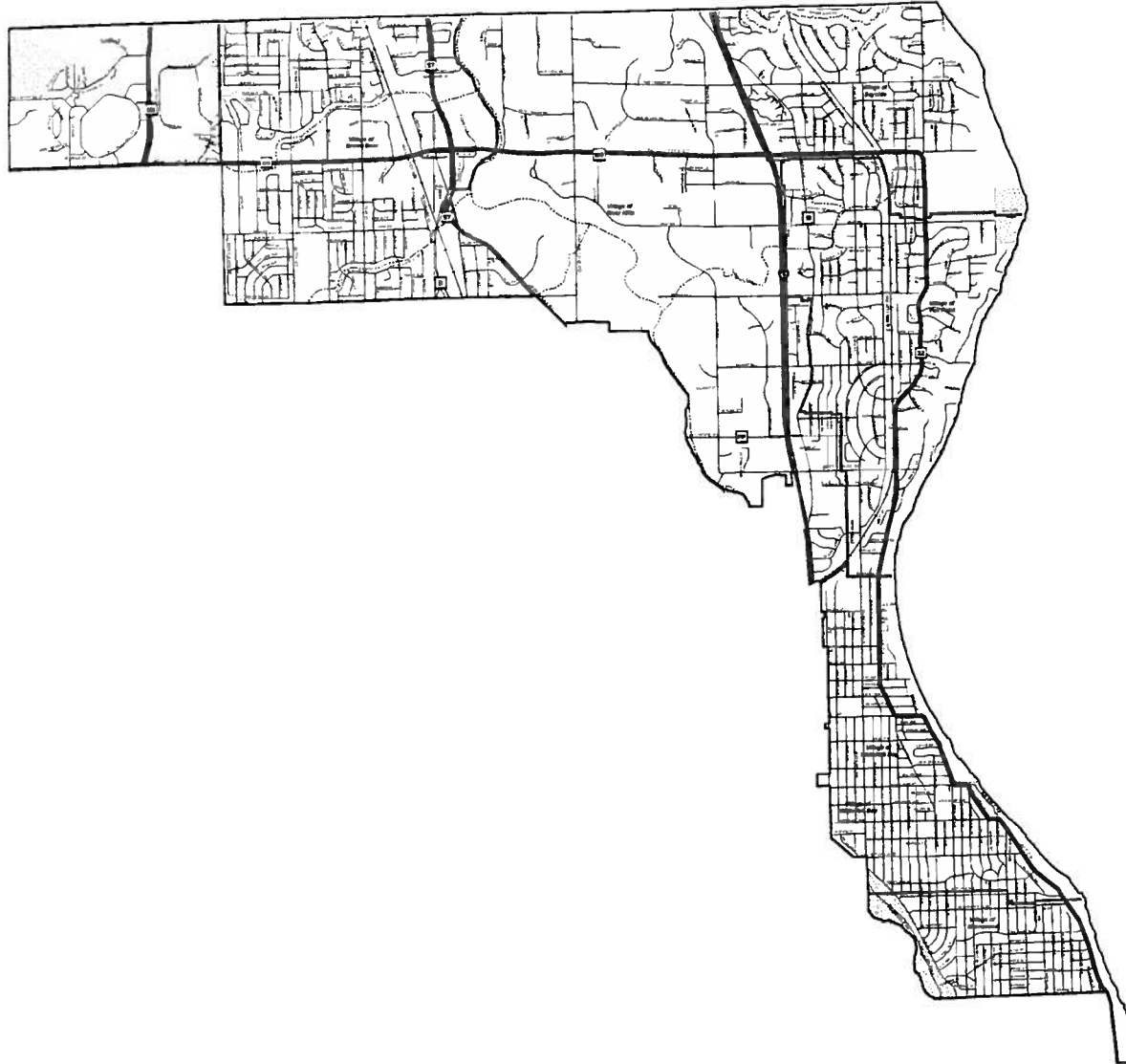
Map Prepared By:
 **Milwaukee County**
Land Information Office



**BOARD OF ELECTION COMMISSIONERS
MILWAUKEE COUNTY**

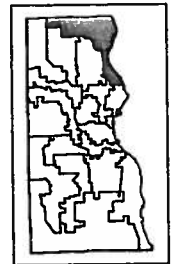
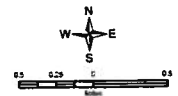
COURTHOUSE, ROOM G-3 901 NORTH 9TH STREET
MILWAUKEE, WISCONSIN TELEPHONE 278-4060

Supervisor: Rice
HISPANICS FOR LEADERSHIP PLAN
JULY 27, 2011



Map Prepared By:

 **Milwaukee County**
Land Information Office

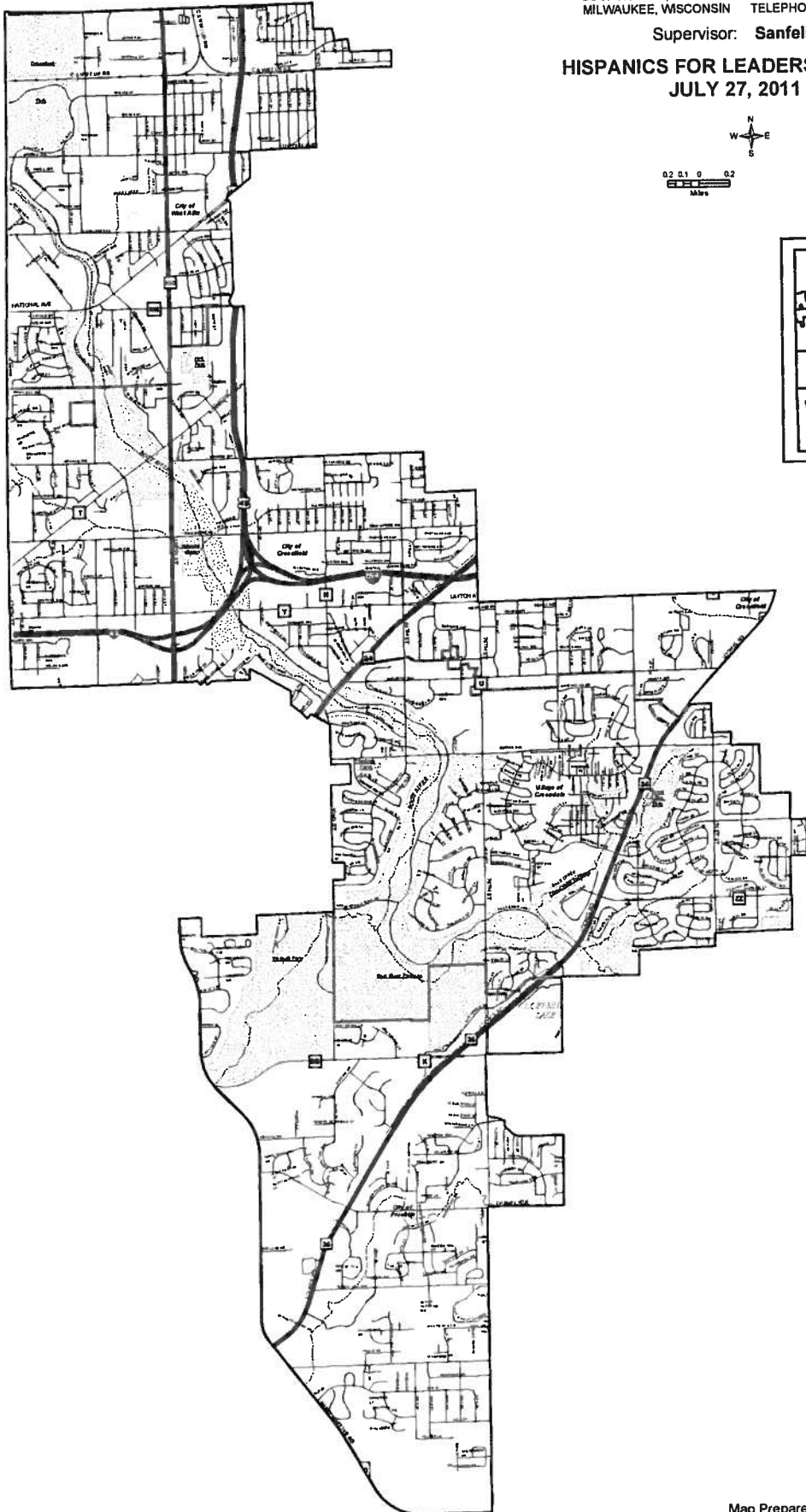
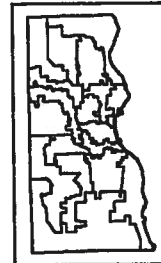


**BOARD OF ELECTION COMMISSIONERS
MILWAUKEE COUNTY**

COURTHOUSE, ROOM G-3 901 NORTH 9TH STREET
MILWAUKEE, WISCONSIN TELEPHONE 278-4060

Supervisor: **Sanfelippo**

**HISPANICS FOR LEADERSHIP PLAN
JULY 27, 2011**



Map Prepared By

 **Milwaukee County
Land Information Office**

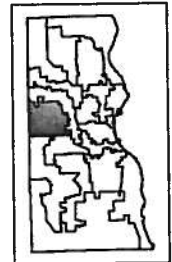
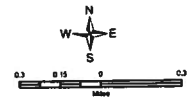
**BOARD OF ELECTION COMMISSIONERS
MILWAUKEE COUNTY**

COURTHOUSE, ROOM G-3 901 NORTH 9TH STREET
MILWAUKEE, WISCONSIN TELEPHONE 278-4060

Supervisor: Schmitt
HISPANICS FOR LEADERSHIP PLAN
JULY 27, 2011

Map Prepared By:

 **Milwaukee County**
Land Information Office

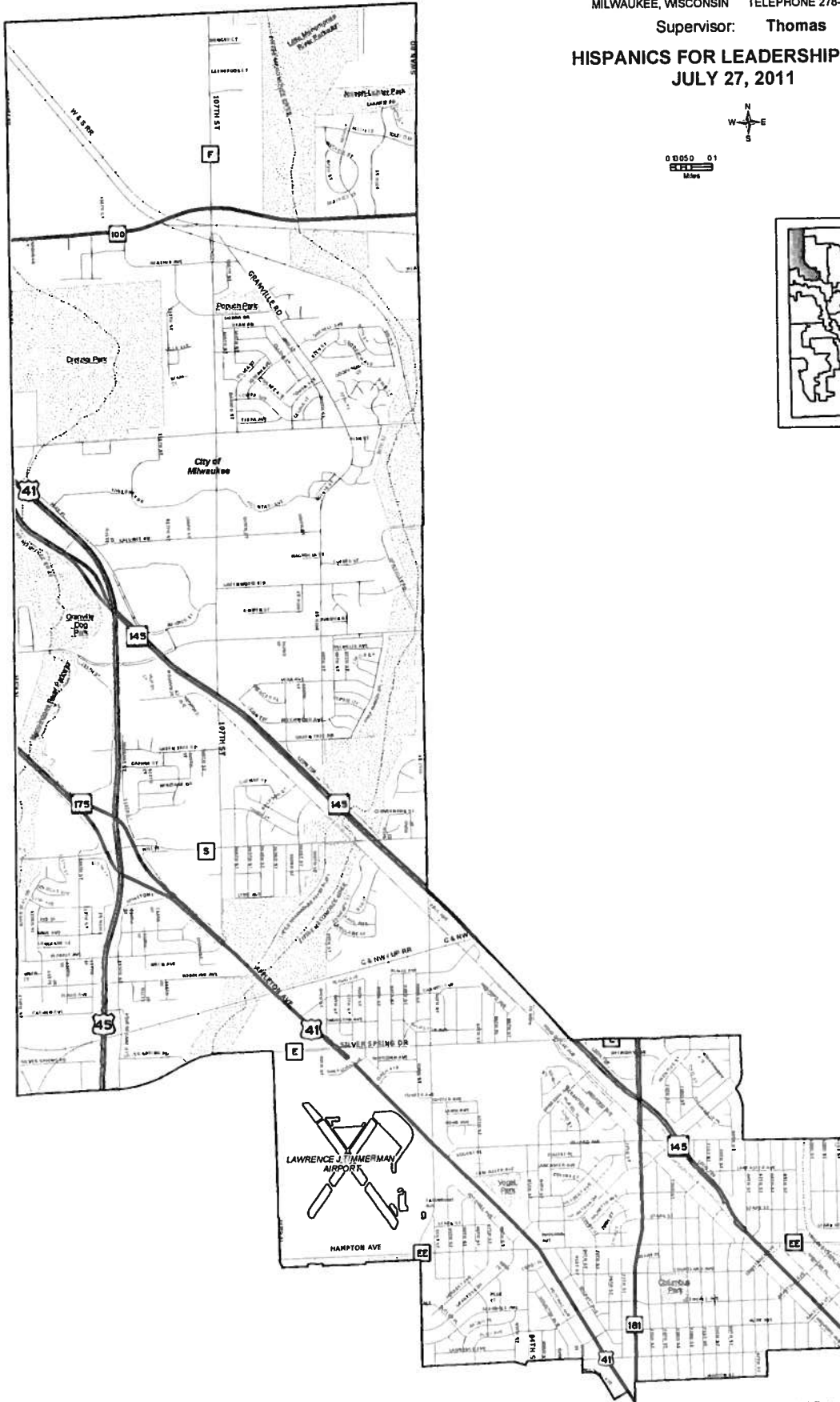
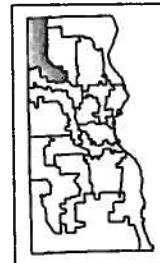


**BOARD OF ELECTION COMMISSIONERS
MILWAUKEE COUNTY**

COURTHOUSE, ROOM G-3 901 NORTH 9TH STREET
MILWAUKEE, WISCONSIN TELEPHONE 278-4060

Supervisor: **Thomas**

**HISPANICS FOR LEADERSHIP PLAN
JULY 27, 2011**



Map Prepared By:
 Milwaukee County
Land Information Office

**BOARD OF ELECTION COMMISSIONERS
MILWAUKEE COUNTY**

COURTHOUSE, ROOM G-3 901 NORTH 9TH STREET
MILWAUKEE, WISCONSIN TELEPHONE 278-4060

**Supervisor: Weishan
HISPANICS FOR LEADERSHIP PLAN
JULY 27, 2011**

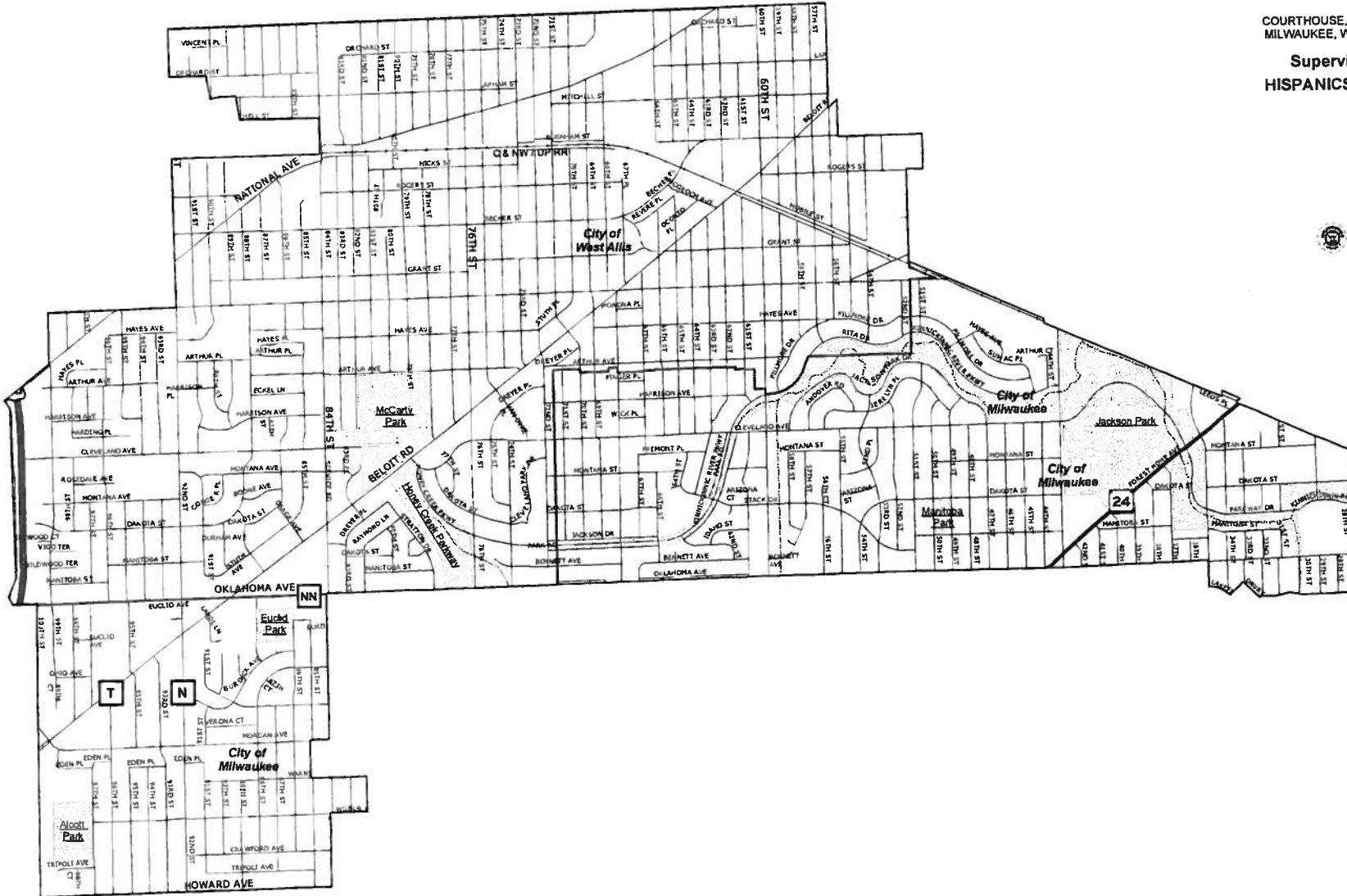
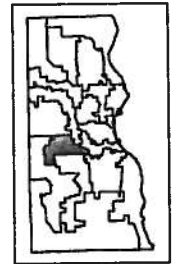
Map Prepared By:



**Milwaukee County
Land Information Office**



0.25 0.125 0 0.25
Miles



**BOARD OF ELECTION COMMISSIONERS
MILWAUKEE COUNTY**

COURTHOUSE, ROOM G-3 901 NORTH 9TH STREET
MILWAUKEE, WISCONSIN TELEPHONE 278-4060

**Supervisor: West
HISPANICS FOR LEADERSHIP PLAN
JULY 27, 2011**

Map Prepared By:
**Milwaukee County
Land Information Office**

