

# Northwest Trail Connections Plan

---

## Fall 2021 Public Outreach Overview



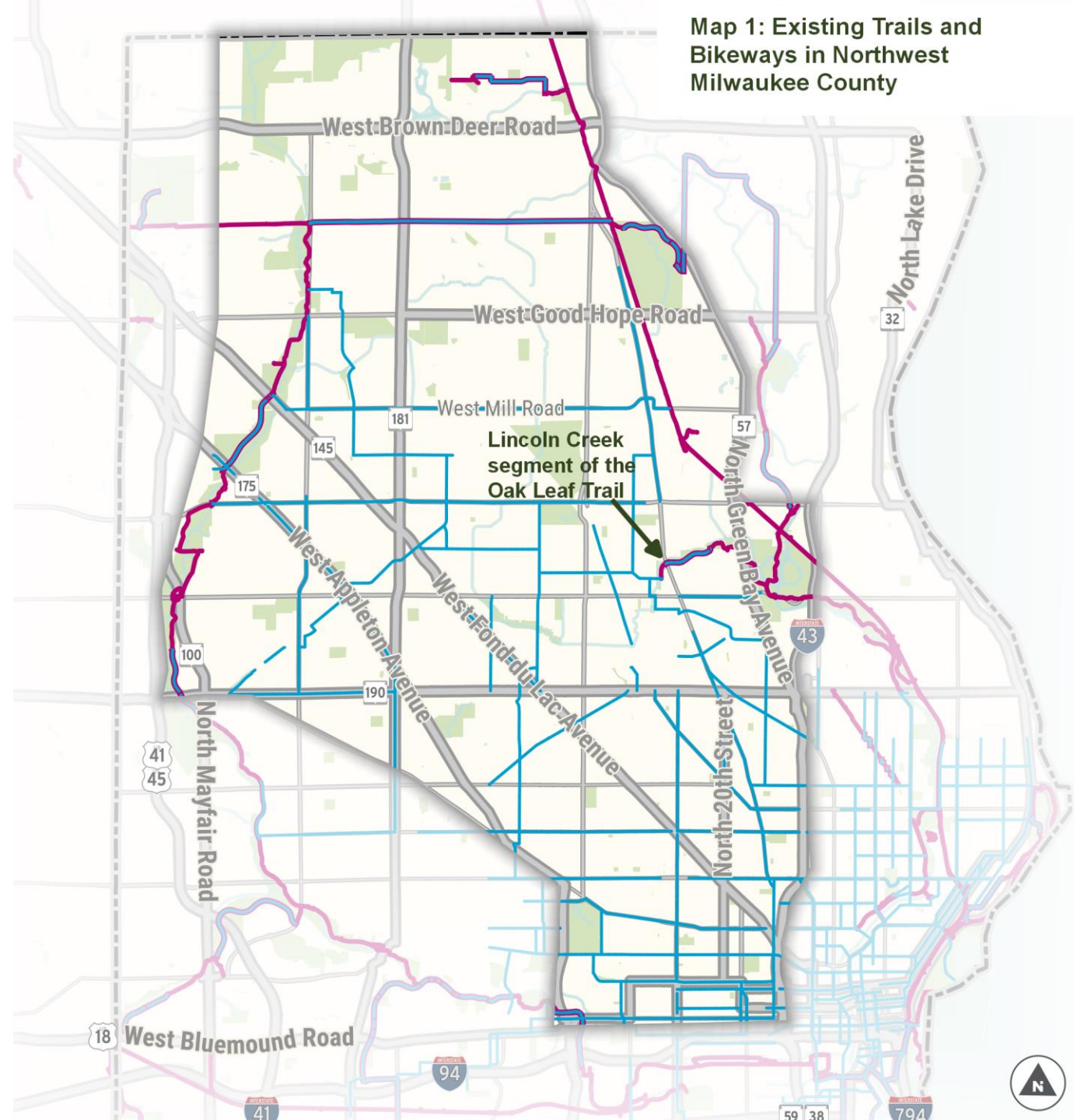
# Study Area

---



**TOOLE**  
DESIGN

Map 1: Existing Trails and Bikeways in Northwest Milwaukee County





# How people participated



**Online  
Webmap**

386  
contributors



**Public  
Meeting**

34  
attendees



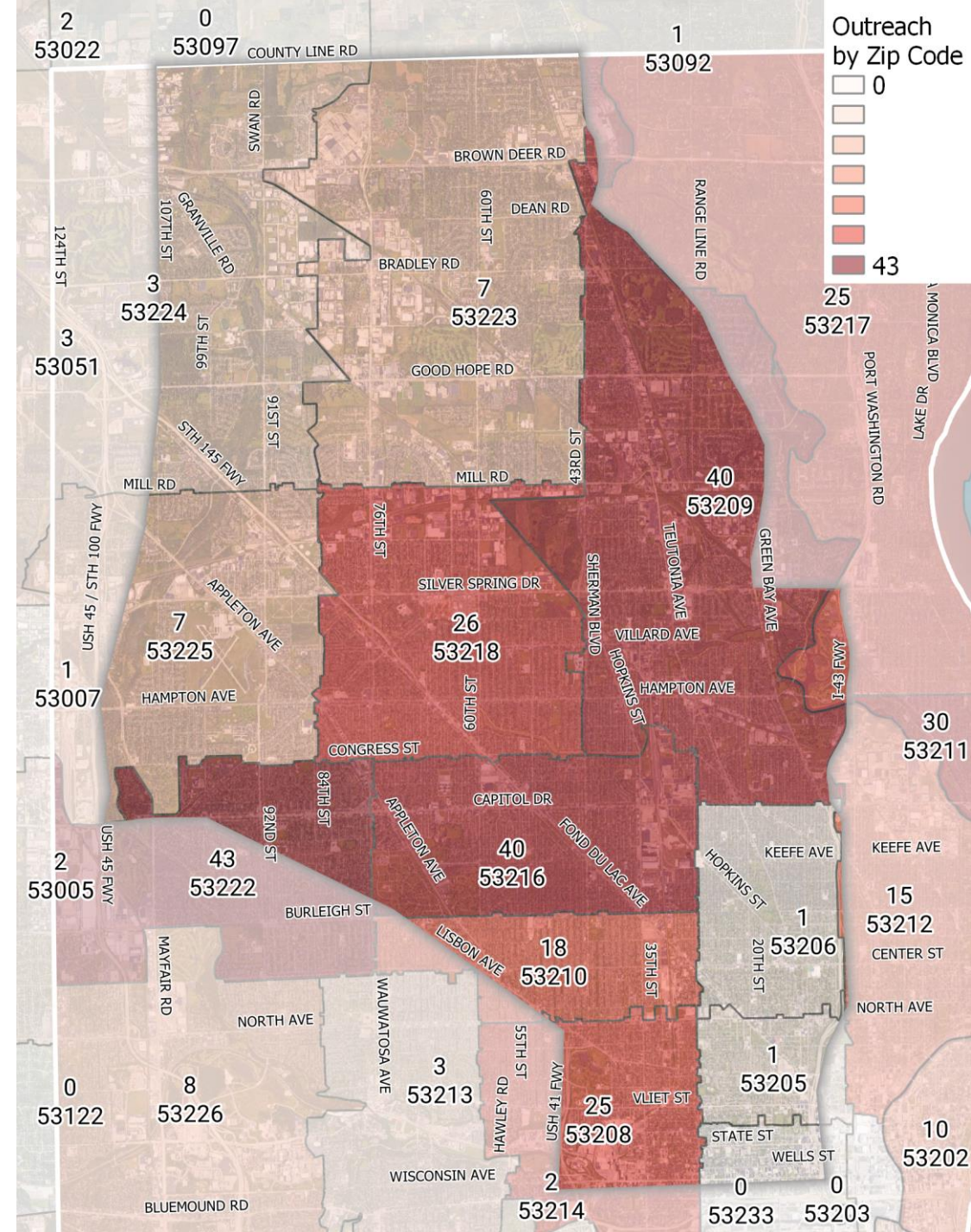
**Pop Up  
Events**

83  
participants

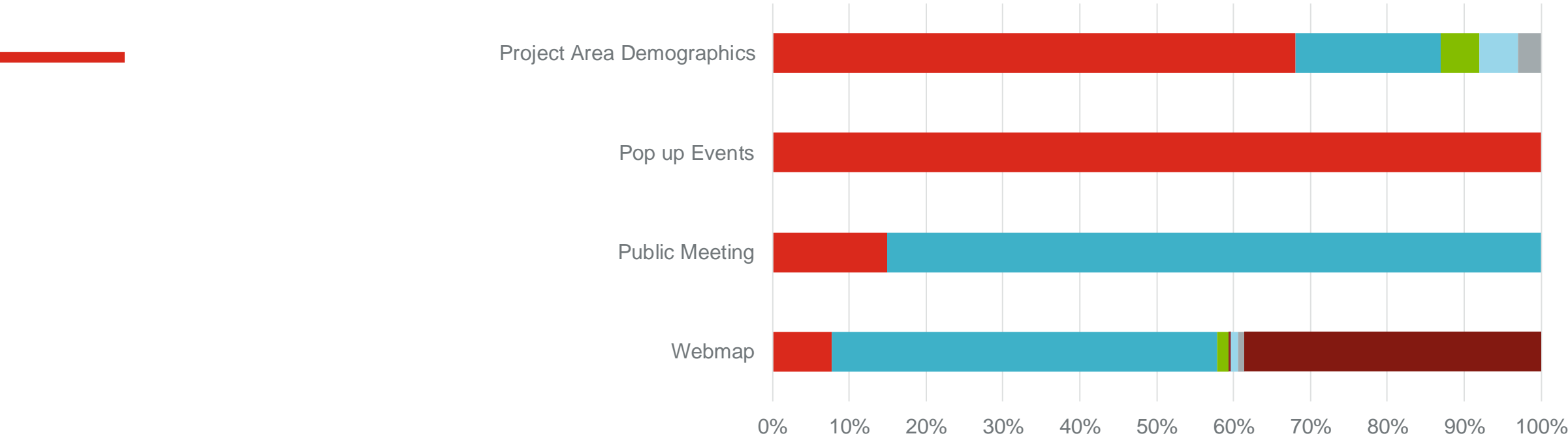


# Participants by Zip Code

- 46% of total public outreach participants live within the study area
- All participants who live outside the project area participated only in the webmap



# Participants by Race and Ethnicity



	Webmap	Public Meeting	Pop up Events	Project Area Demographics
African American or Black	8%	15%	100%	68%
White or Caucasian	50%	85%		19%
Latinx or Hispanic	2%			5%
Native American or Alaskan native	0%			0%
Asian or Pacific Islander	1%			5%
Other	1%			3%
Prefer not to say or No response	39%			






# Common Themes

---




support for  
planning effort



desire for better access  
to parks and nature



concerns about  
reckless driving



personal safety  
considerations



east-west connections

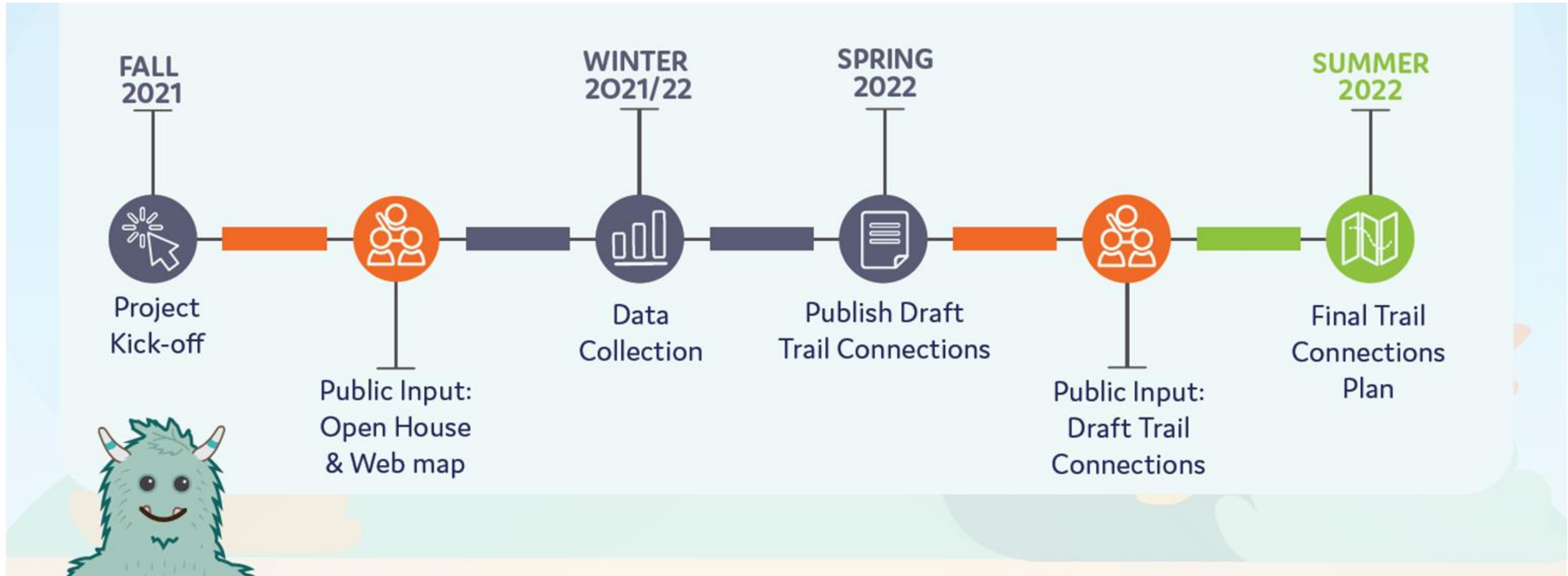


crossing and  
infrastructure safety



**TOOLE**  
DESIGN

# Plan Schedule



**TOOLE**  
DESIGN