



Milwaukee County Parks Capital Improvement Projects 2020-2021

Hello

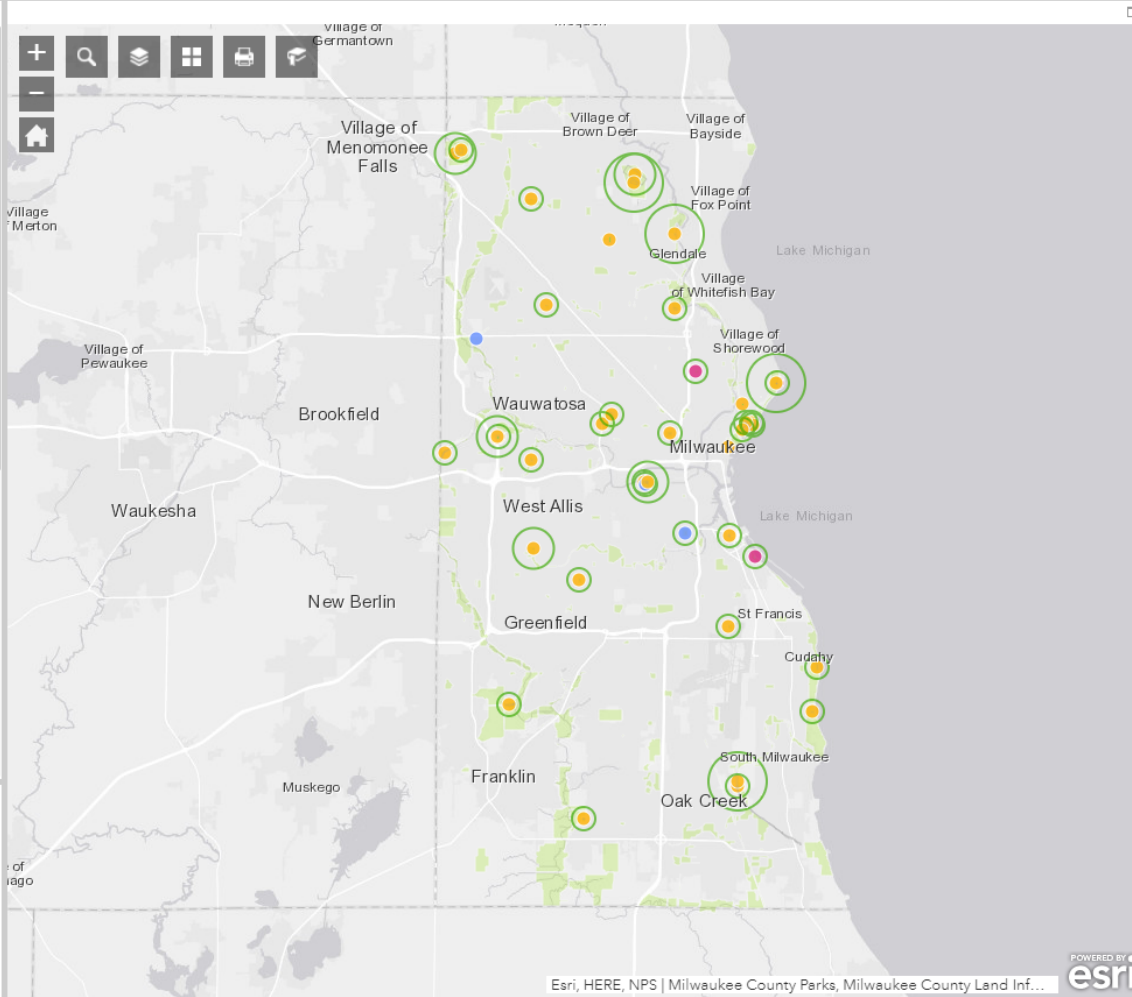
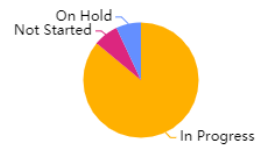
Welcome to the Parks Capital Improvement Projects Dashboard!

This dashboard provides information on Parks current Capital Projects, which are approved in [the County's annual Capital Budget](#). These projects, generally with costs over \$100,000, include things like playground replacements, trail, parkway, and roadway improvements, and facility improvements like HVAC upgrades and roof replacements. Projects defined as major maintenance (smaller maintenance projects generally under \$100,000) and projects funded by 3rd party partners are not included in this map.

Hints for Using the Dashboard:

- Use the magnifying glass tool (top left of map) to search for and select projects by Park name or by project title.
- Use your mouse to zoom in/out and pan around the map. Click on the project outlines to see a pop-up screen with more information.

Capital Projects by Project Status



Current Proj

- Bay
- Bri
- Bro
- Bro
- Co
- Do
- Do

Legend

Capital Budget

- Large Green Circle
- Medium Green Circle
- Small Green Circle
- Green Square

Capital Status

- Orange Circle
- Blue Circle
- Pink Circle

Filter Proj

- empty

Appl

POWERED BY ESRI

PARKS CAPITAL PROJECT TRACKER

Web App Tool Introduction

January 2021



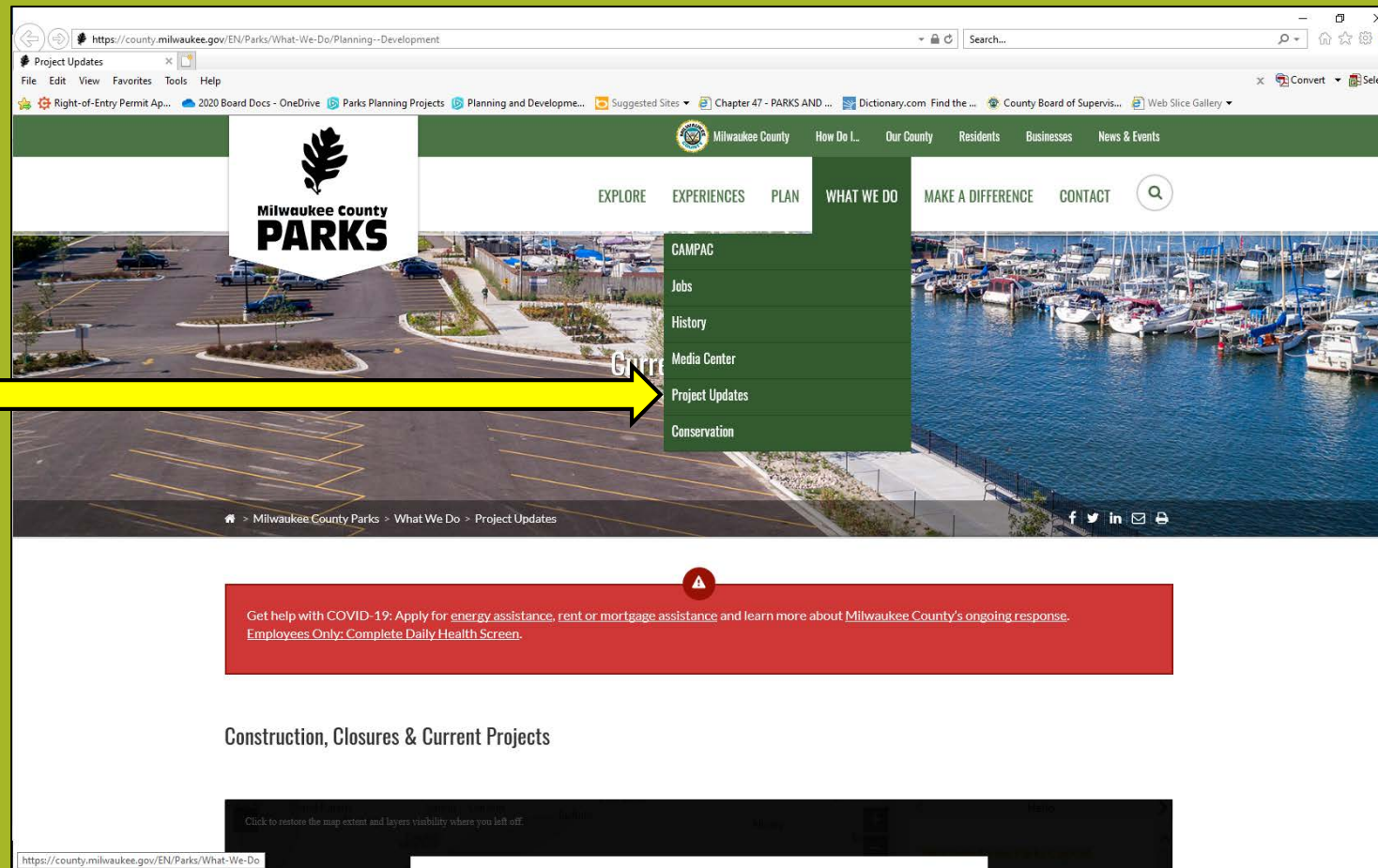
Online Interface for Viewing Active Capital Projects in Parks

<https://county.milwaukee.gov/EN/Parks/What-We-Do/Planning--Development>

OR

<https://mclio.maps.arcgis.com/apps/webappviewer/index.html?id=9ee80c853dcb499bba95851f9d660593>

Gain Access
through the
Parks website



County Overview, Dashboard of Information



Milwaukee County Parks Capital Improvement Projects 2020-2021

Hello

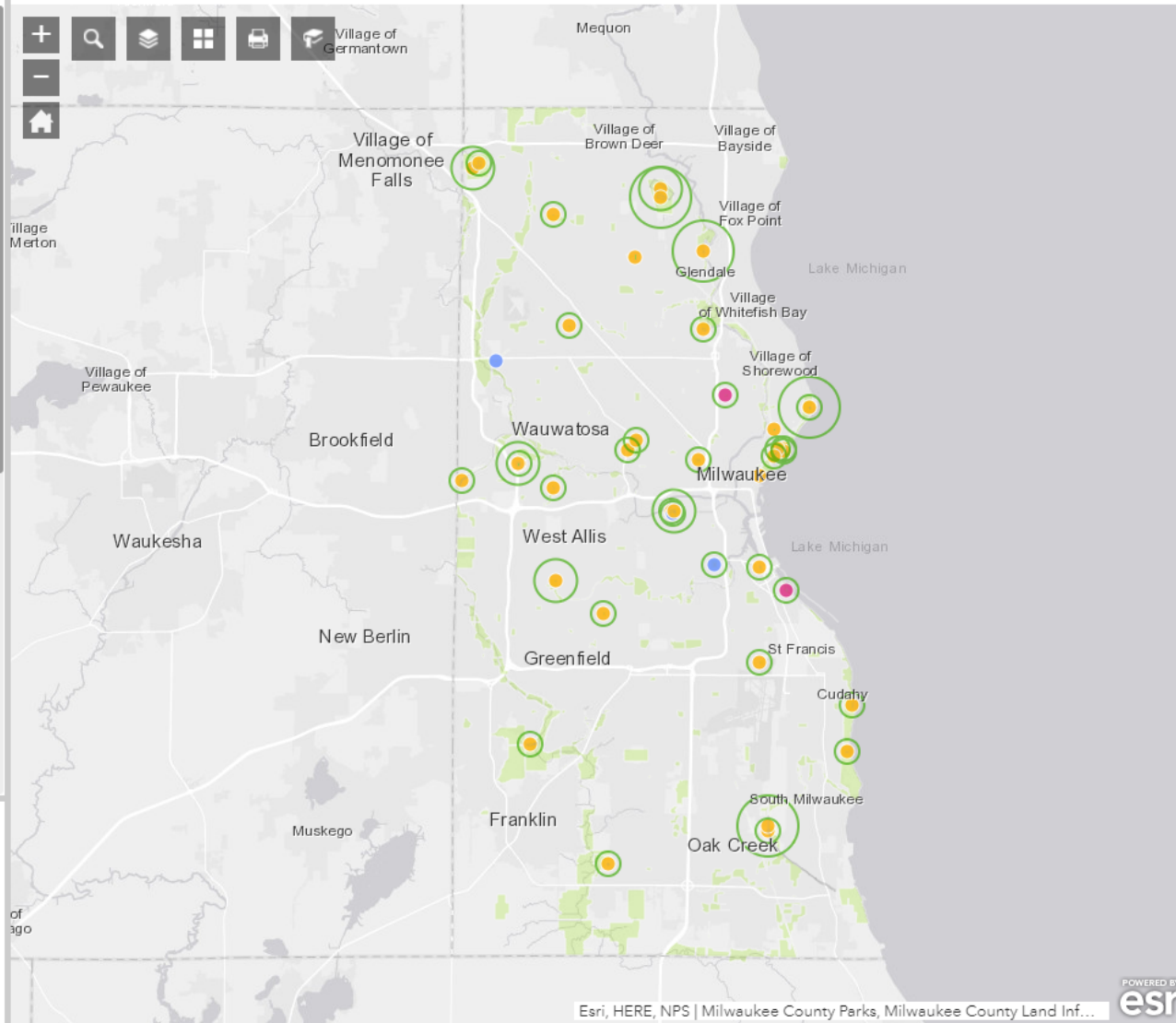
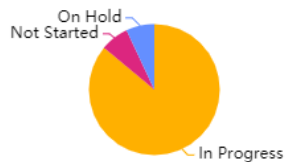
Welcome to the Parks Capital Improvement Projects Dashboard!

This dashboard provides information on Parks current Capital Projects, which are approved in [the County's annual Capital Budget](#). These projects, generally with costs over \$100,000, include things like playground replacements, trail, parkway, and roadway improvements, and facility improvements like HVAC upgrades and roof replacements. Projects defined as major maintenance (smaller maintenance projects generally under \$100,000) and projects funded by 3rd party partners are not included in this map.

Hints for Using the Dashboard:

- Use the magnifying glass tool (top left of map) to search for and select projects by Park name or by project title.
- Use your mouse to zoom in/out and pan around the map. Click on the project outlines to see a pop-up screen with more information.

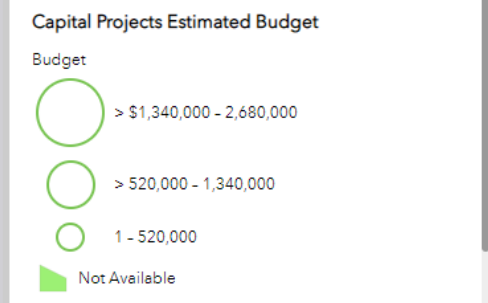
Capital Projects by Project Status



Current Projects in Viewer

- Capital Projects - By Status 43
- Bay View Dog Park Enhancements
 - Bridge Inventory and Assessment (System-Wide)
 - Brown Deer Park Roadway Improvements
 - Brown Deer Park Roadway Improvements (Design and Construction)
 - Domes Annex HVAC
 - Domes Long-Term Planning
 - Domes Materials Testing

Legend



Capital Projects - By Status

Status

Filter Projects by Status when zoomed in

- empty -

Apply Reset

Zoom Capabilities, Project Details and Links

The screenshot displays the Milwaukee County Parks Capital Improvement Projects 2020-2021 web application. The browser address bar shows the URL: `mclio.maps.arcgis.com/apps/webappviewer/index.html?id=9ee80c853dcb499bba95851f9d660593`. The page title is "Milwaukee County Parks Capital Improvement Projects 2020-2021".

Left Panel: Welcome to the Parks Capital Improvement Projects Dashboard!

This dashboard provides information on Parks current Capital Projects, which are approved in the County's annual Capital Budget. These projects, generally with costs over \$100,000, include things like playground replacements, trail, parkway, and roadway improvements, and facility improvements like HVAC upgrades and roof replacements. Projects defined as major maintenance (smaller maintenance projects generally under \$100,000) and projects funded by 3rd party partners are not included in this map.

Hints for Using the Dashboard:

- Use the magnifying glass tool (top left of map) to search for and select projects by Park name or by project title.
- Use your mouse to zoom in/out and pan around the map. Click on the project outlines to see a pop-up screen with more information.

Bottom Left Panel: Capital Projects by Project Status

A pie chart shows the distribution of project statuses: In Progress (orange), Not Started (pink), and On Hold (blue).

Map Area:

The map shows a grid of streets including W Lloyd St, W Vliet St, W Walnut St, W GALENA ST, W CHERRY, W KISSLICH PL, W WALNUT ST, W VLIET ST, W LLOYD ST, W VINE ST, W LIBERTY AVE, W WILSON ST, W 45TH ST, W 44TH ST, W 43TH ST, W 42ND ST, W 41ST ST, W 40TH ST, W 39TH ST, W 38TH ST, W 37TH ST, W 36TH ST, W 35TH ST, W 34TH ST, W 33TH ST, W 32TH ST, W 31ST ST, W 30TH ST, W 29TH ST, W 28TH ST, W 27TH ST, W 26TH ST, W 25TH ST, W 24TH ST, W 23RD ST, W 22ND ST, W 21ST ST, W 20TH ST, W 19TH ST, W 18TH ST, W 17TH ST, W 16TH ST, W 15TH ST, W 14TH ST, W 13TH ST, W 12TH ST, W 11TH ST, W 10TH ST, W 9TH ST, W 8TH ST, W 7TH ST, W 6TH ST, W 5TH ST, W 4TH ST, W 3RD ST, W 2ND ST, W 1ST ST, W 0TH ST. The map also shows Washington Park Multi-Use Field Improvements and Washington Park Playground Replacement.

Pop-up Window:

Washington Park Multi-Use Field Improvements
Budget \$300,000
Supervisory District 5
[Click here to learn more](#)
Project Snapshot

[Zoom to](#)

Right Panel: Current Projects in Viewer

Capital Projects - By Status 2

- Washington Park Multi-Use Field Improvements
- Washington Park Playground Replacement

Legend: Capital Projects - By Status

Status

- In Progress (orange)
- Not Started (pink)
- On Hold (blue)

County Parkland

Filter Projects by Status when zoomed in

- empty -

Apply **Reset**

Powered by **esri**

Search Option

The screenshot displays a GIS application interface for Milwaukee County Parks. A search bar at the top left contains the text "Fro" and is highlighted by a yellow arrow. Below the search bar, a dropdown menu lists search results: "Capital Projects", "Froemming Park Pavilion", "Plumbing", "County Parkland", "River Front Launch Site", and "Froemming Park". The map shows various project locations across the county, with markers of different colors and sizes. A popup window for "Froemming Park Pavilion Plumbing" is open, showing a budget of \$420,613 and Supervisory District 11. The sidebar on the right includes a "Current Projects in Viewer" section with a total of 43 projects, a "Legend" section for "Capital Projects Estimated Budget" with three budget ranges, and a "Capital Projects - By Status" section with a filter dropdown set to "- empty -".

Search Bar: Fro

Search Results:

- Capital Projects
- Froemming Park Pavilion
- Plumbing
- County Parkland
- River Front Launch Site
- Froemming Park

Map: Milwaukee County Parks map showing project locations. A popup window for "Froemming Park Pavilion Plumbing" is open, showing a budget of \$420,613 and Supervisory District 11.

Legend:

Capital Projects Estimated Budget

Budget

- > \$1,340,000 - 2,680,000
- > 520,000 - 1,340,000
- 1 - 520,000
- Not Available

Capital Projects - By Status

Status

Filter Projects by Status when zoomed in

- empty -

Apply Reset

POWERED BY esri

Esri, HERE, NPS | Milwaukee County Parks, Milwaukee County Land Inf...

Projects that are Systemwide are shown at the Parks Administration Building

Current Projects in Viewer

Capital Projects - By Status 3

- Bridge Inventory and Assessment (System-Wide)
- Lead Pipe Lateral Assessment (System-Wide)
- Point-of-Sale Software (System-Wide)

Legend

Capital Projects - By Status

Status

- In Progress
- Not Started
- On Hold

County Parkland

Filter Projects by Status when zoomed in

- empty -

Apply

Bookmark

Add

County Wide Projects

Bridge Inventory and Assessment (System-Wide)

Budget \$129,245

Supervisory District CW

[Click here to learn more](#)

[Zoom to](#)

County of Milwaukee, Esri, HERE | Milwaukee County Parks, Milwaukee ...

Or through the bookmark feature

Please test this tool out and share your feedback!

The screenshot displays the Milwaukee County Parks website interface. At the top left is the Milwaukee County Parks logo, featuring a leaf icon and the text "Milwaukee County PARKS". To the right is a navigation menu with links: "EXPLORE", "EXPERIENCES", "PLAN", "WHAT WE DO", "MAKE A DIFFERENCE", and "CONTACT", along with a search icon. Below the navigation is a "Current Projects" section. The main content area is split into two parts: a map on the left and a sidebar on the right. The map, titled "Capital Projects Map", shows a geographical area with several circular markers of varying sizes and colors (green, orange, blue, pink) indicating project locations. Labels for "Waukesha" and "Milwaukee" are visible on the map. The sidebar, titled "Hello", contains a welcome message: "Welcome to the Parks Capital Improvement Projects Dashboard!". It explains that the dashboard provides information on Parks current Capital Projects, which are approved in the County's annual Capital Budget. It lists types of projects included, such as playground replacements, trail, parkway, and roadway improvements, and facility improvements like HVAC upgrades and roof replacements. It also notes that projects defined as major maintenance (smaller maintenance projects generally under \$100,000) and projects funded by 3rd party partners are not included. Below this is a section for "Hints for Using the Dashboard:" with two bullet points: "Use the magnifying glass tool (top left of map) to search for and select projects by Park name or by project title." and "Use your mouse to zoom in/out and pan". At the bottom of the map area, there is a "POWERED BY esri" logo and text: "Esri, HERE, NPS | Milwaukee County Parks, Milwaukee Cou...". Below the map is a button labeled "Open Full Project Tracker".

Milwaukee County
How Do I... Our County Residents Businesses News & Events

EXPLORE EXPERIENCES PLAN WHAT WE DO MAKE A DIFFERENCE CONTACT

Current Projects

Waukesha Milwaukee

POWERED BY esri
Esri, HERE, NPS | Milwaukee County Parks, Milwaukee Cou...

Hello

Welcome to the Parks Capital Improvement Projects Dashboard!

This dashboard provides information on Parks current Capital Projects, which are approved in [the County's annual Capital Budget](#). These projects, generally with costs over \$100,000, include things like playground replacements, trail, parkway, and roadway improvements, and facility improvements like HVAC upgrades and roof replacements. Projects defined as major maintenance (smaller maintenance projects generally under \$100,000) and projects funded by 3rd party partners are not included in this map.

Hints for Using the Dashboard:

- Use the magnifying glass tool (top left of map) to search for and select projects by Park name or by project title.
- Use your mouse to zoom in/out and pan

Capital Projects Map

Open Full Project Tracker