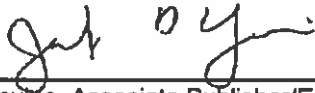


PROOF OF PUBLICATION

STATE OF WISCONSIN }
MILWAUKEE COUNTY } S.S.


Joe Yovino, being the first duly sworn on oath, says that he or she is the Associate Publisher/Editor of THE DAILY REPORTER, which is a public newspaper of general circulation, printed and published daily in the English language in the City of Milwaukee, in said county, and fully complying with the laws of Wisconsin, relating to the publication of legal notices; that the notice of which the printed one attached is a true copy, which was clipped from the said newspaper, was inserted and published in said newspaper on

Apr. 13, 2020




Joe Yovino, Associate Publisher/Editor

Sworn to me this 13th day of April 2020



Russell A. Klingaman
Notary Public, Milwaukee County, Wisconsin
My Commission Is Permanent



PROOF OF PUBLICATION

FROM THE OFFICE OF GEORGE
L. CHRISTENSON
MILWAUKEE COUNTY CLERK
County Ordinance No. 20-2
File No. 20-217
AN ORDINANCE

The County Board of Supervisors of the County of Milwaukee does ordain as follows:

SECTION 1. Section 69.02 of the General Ordinances of Milwaukee County is hereby amended as follows:

69.02. - Parking prohibited in designated areas.

No person shall stop or leave any vehicle standing in any of the following places, except temporarily, for the purpose of and while actually engaged in loading or unloading or in receiving or discharging passengers and while the vehicle is attended by a licensed operator:

- (1) College Avenue (C.T.H. 'ZZ')
 - (a) Between the limits of South 20th Street and South 27th Street.
 - (b) On the south side, from a point four hundred fifty (450) feet east of South 35th Street to the limits of South 27th Street.
- (2) South 76th Street (C.T.H. 'U')
 - (a) Between the limits of West Grange Avenue and West Layton Avenue.
 - (b) Between the limits of West Ryan Road and a point three-fourths (¾) of a mile north of Ryan Road.
 - (c) Along the west side of South 76th Street (C.T.H. 'U') from a point six hundred fifty (650) feet south of the south line of West Ryan Road to a point nine hundred seventy-five (975) feet south of the south line of West Ryan Road.
 - (d) Along the west side of South 76th Street (C.T.H. 'U') from a point one thousand seventy-five (1,075) feet south of the south line of West Ryan Road to a point one thousand two hundred (1,200) feet south of the south line of West Ryan Road.
- (3) Good Hope Road (C.T.H. 'PP')
 - (a) Between the limits of North Port Washington Road and North Pierron Road.
- (4) South 68th Street (C.T.H. 'A')
 - (a) Between the limits of West Ryan Road and a point three-fourths (¾) of a mile north of Ryan Road.
- (5) West Bekoit Road (C.T.H. 'T')
 - (a) North side of the road from the intersection of South 108th Street (S.T.H. 100) to a point five hundred seventy (570) feet east of South 108th Street.
- (6) West Layton Avenue (C.T.H. 'Y')

AFFIDAVIT OF PUBLICATION

(a) From the limits of South 60th Street to a point eight hundred twenty-five (825) feet east of South 60th Street.

(7) South 92nd Street (C.T.H. 'N')

(a) On the west side of the street from the limits of West Howard Avenue to the limits of West Waterford Avenue.

SECTION 2. The provisions of this ordinance shall be effective upon passage and publication.

**Adopted by the Milwaukee County Board of Supervisors
March 26, 2020**

11877638/4-13