



Milwaukee County

County Courthouse
901 N. 9th Street, Rm.
105
Milwaukee, WI 53233

Signature Copy

Action Report: 13-62

File Number: 13-62


From the Acting Director of County Economic Development, Department of Administrative Services, requesting authorization to execute a Professional Consultant Services Contract with GEODECISIONS, Inc. for the provision of Milwaukee County Automated Mapping and Land Information System (MCAMLIS) location-based data and technologies Business Needs Assessment and Implementation Plan.


SEE ATTACHMENTS


RECORD OF COUNTY BOARD AND COUNTY EXECUTIVE ACTIONS

The attached resolution or ordinance was ADOPTED by the Milwaukee County Board of Supervisors on February 7, 2013 by the following vote:

Ayes: 16 Alexander, Borkowski, Bowen, Broderick, Cullen, Dimitrijevic, Haas, Johnson Jr., Jursik, Lipscomb Sr., Mayo Sr., Romo West, Schmitt, Stamper II, Taylor, and Weishan

Certification of County Board Passage by County Board Chairwoman	 <hr/> Marina Dimitrijevic	Date <u>FEB 07 2013</u>
---	--	--------------------------------

Certification of County Board Passage by County Clerk	 <hr/> Joseph J. Czarnetzki	Date <u>FEB 07 2013</u>
--	---	--------------------------------

County Executive approval/veto of attached resolution/ordinance.	 <hr/> Chris Abele	Date <u>2/25/13</u>
---	---	----------------------------

Received by County Clerk	 <hr/> Joseph J. Czarnetzki	Date <u>2/25/2013</u>
---------------------------------	--	------------------------------