

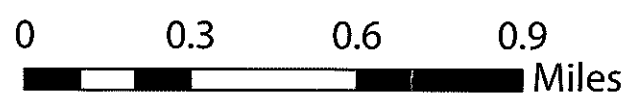
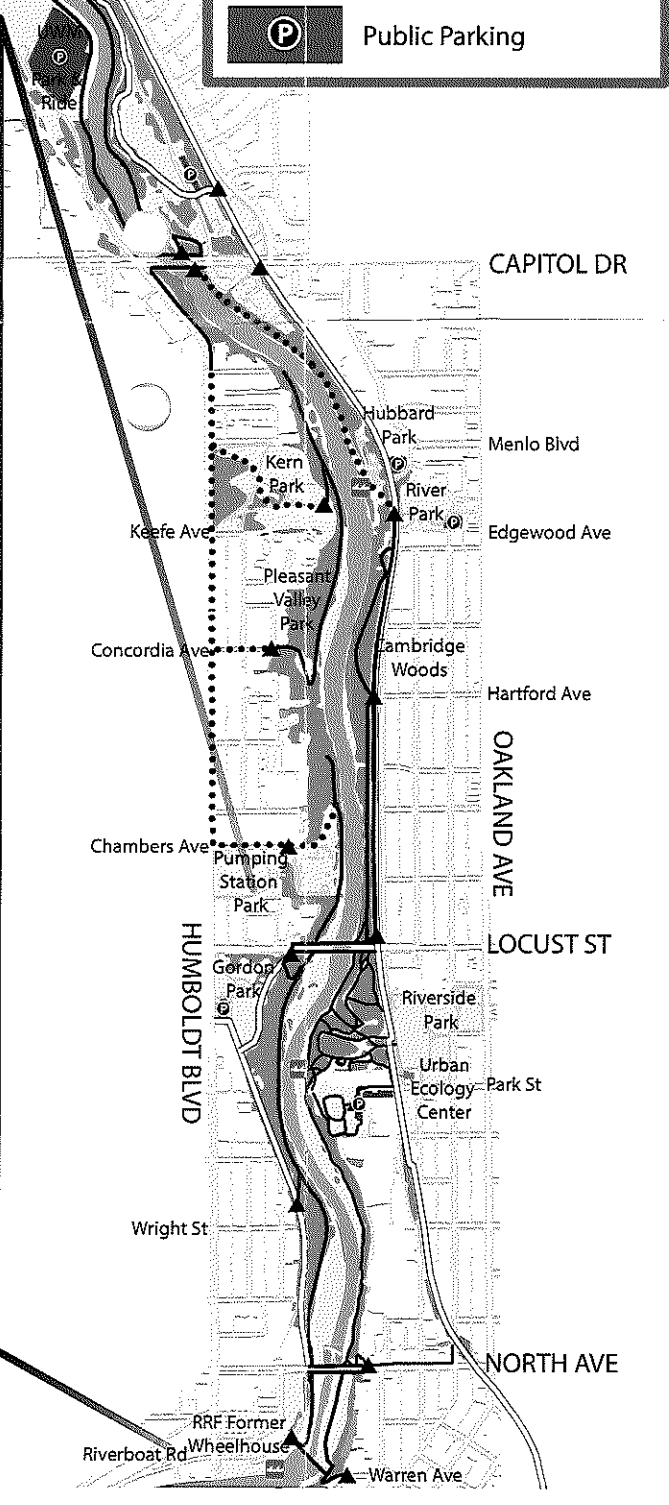
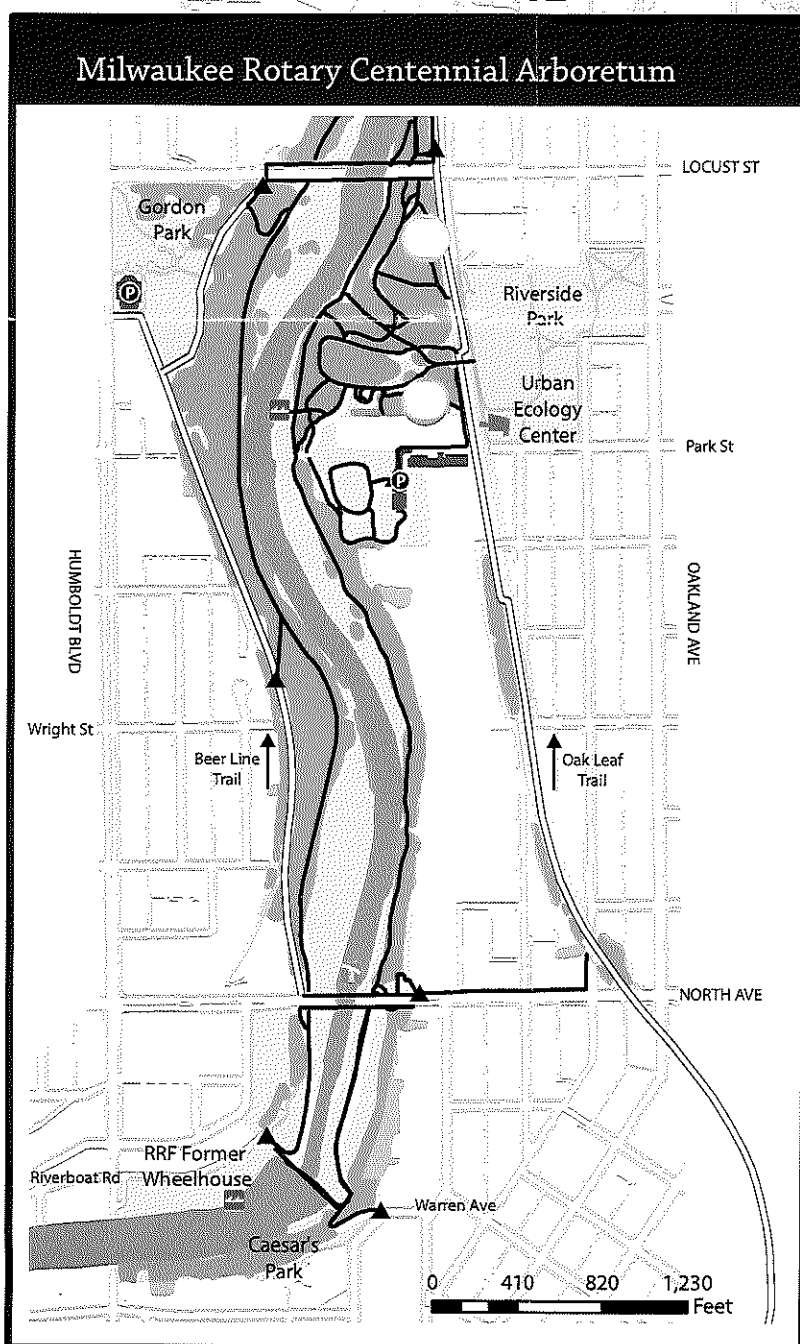
\* Current trails are on publicly owned land or on private land with a public easement.


### KEY

- Greenway Access Point
- Canoe Launch
- Canoe Portage

**Greenway Trails**

- Current\*
- Proposed
- Paved Oak Leaf / Beer Line Trails
- Trees
- Milwaukee River
- Greenspace
- Public Parking





MAP & VISITOR'S GUIDE

# MILWAUKEE RIVER GREENWAY



**What is the Greenway?**  
*The Milwaukee River Greenway is 878 acres of trails and greenspace along the Milwaukee River within the City of Milwaukee and nearby suburbs.*

There are currently over 28 miles of hiking, biking, and water trails along six miles of the Milwaukee River. Twelve public parks are linked together through proposed and existing public easements on private land. Seventy percent of the land is owned by Milwaukee County Parks.



# MILWAUKEE RIVER GREENWAY



Learn more at [www.milwaukeekeepergreenway.org](http://www.milwaukeekeepergreenway.org)

- Stay on designated trails.
- Keep pets on a 6ft leash and carry out their waste.
- Protect the wildlife and plants, do not collect material.
- Leave no trace.
- Be aware of poison ivy.
- Bike only on the paved Oak Leaf and Beerline trails per County ordinance.
- No biking on other greenway trails.


## PLEASE ENJOY THIS EXTRAORDINARY URBAN WILDERNESS and remember to:

### Community & Who Is Involved

This Greenway is the result of a community driven effort to protect and responsibly manage the river. Hundreds of citizens, the City and County of Milwaukee, the Village of Shorewood, Rotary Club of Milwaukee and these organizations have collaborated on the Greenway:

- Cambridge Woods Neighborhood Association | Friends of Estabrook Park | Milwaukee Environmental Consortium | Milwaukee Friends Meeting | Milwaukee Riverkeeper | River Revitalization Foundation | and the Urban Ecology Center.

Financial support has been provided by: Brico Fund | Wisconsin Coastal Management Fund | Fund for Lake Michigan | Greater Milwaukee Foundation | Lux Foundation | MillerCoors | Charles R. O'Malley Charitable Lead Trust | WE Energies Foundation | and the Wisconsin Department of Natural Resources.



28 miles of hiking, biking, and water trails

12 public parks

148 acres of river

515 acres of primary environmental corridor

878 acres of urban wilderness

6 miles of river

Did you know that the Greenway includes:

